

Applications by Aboriginal People throughout Western Australia 1887–1933.

Applications by Aboriginal People throughout Western Australia 1887–1933.

Cultural Acknowledgement

The Western Australian Department of Local Government, Sport and Cultural Industries (DLGSC) acknowledges the Traditional Custodians of Western Australia some of whom are featured in this publication. We also pay tribute to the many Elders and their families past and present who have sought to improve their well-being through initiative and perseverance.

Disclaimer

Aboriginal people are advised this publication contains the names and images of deceased people. The information has been sourced from a range of historical records that exist at the State Records Office of Western Australia. All reasonable care has been taken to collate the data however it is not exhaustive and further particulars including the names of other Aboriginal lease holders undoubtedly exist and will be added to the online database once they are identified. The DLGSC disclaims liability for any errors.

Researched and prepared by Aboriginal History WA, a division of the Department of Local Government, Sport and Cultural Industries (DLGSC) Aboriginal History WA (AHWA) division.

A special thank you to Mark Chambers, Senior Researcher, whose dedication to truth-telling projects and tireless research has enabled this project to be completed. We would also like to acknowledge the contribution and interest of the State Records Office of Western Australia and Landgate in assisting us with this publication.

Published 2021 by the Western Australian Museum.
49 Kew Street, Welshpool, Western Australia 6106
museum.wa.gov.au

Copyright © Department of Local Government,
Sport and Cultural Industries. Aboriginal History WA, 2021.

[cover] 3/80 Chain Plan, sheet 3 [Tally No. 501083].

(Cons 538, item 9, State Records Office of Western Australia.)




Department of
**Local Government, Sport
and Cultural Industries**



Table of Contents

Introduction	4
Historical context	4
Legislating to encourage prospective farmers	5
Free homestead farms	5
Conditional Purchases for Agricultural lands with residence	6
Conditional Purchases for Grazing Lands	7
Summary of land legislation in Western Australia	7
A guide to the Land Acts and clauses within each Act relevant to this research	8
Historical Western Australian land divisions and districts	10
Index of applicants	11
List of applications	19

[right] *Sunday Times*, 25 October 1908, page 1.
(State Library of Western Australia.)



Introduction

The granting of land leases by the Government of Western Australia for agricultural and pastoral pursuits during the state's early colonial period has contributed greatly to Western Australia's current economic climate and prosperity. What is less known is the extent to which Aboriginal people have actively taken up land leasing opportunities, with the result that the work and achievements of Aboriginal farmers during this formative period of Australia's history are more often overlooked.

This research seeks to acknowledge the part that Aboriginal farmers and their families played in the development of the Western Australian economy and community. In Western Australia, between the years 1887 and 1933 (the historical extent of this research covering the introduction of *Land Regulations 1887* through to the replacement of the *Land Act 1898*), at least 440 applications for land leaseholds were made by Aboriginal men and women. While the majority were forced to abandon the properties often due to the stringent conditions imposed by the legislation combined with financing restrictions, many went on to achieve success, with successive generations expanding on their ancestor's bold enterprise.

Please note this publication is focused on identifying lease applications submitted by Aboriginal people from 1887–1933. What happened to the leases thereafter is beyond the scope of this publication. To find out more about an individual lease, please contact Landgate who hold the relevant records.

Historical context

Prior to the arrival of Europeans, the Aboriginal population had lived, nurtured and managed the land for over 60,000 years. Holding a deep knowledge of country, the Aboriginal ancestors of today knew how to harvest their food sustainably and had ways of manipulating the land to ensure they could get what was needed. Throughout the continent, there is evidence of Aboriginal people building dams and wells, planting and harvesting seeds. Fire was used in burning off practices to help nourish the land. When the fire would go through clearings, sweet and fresh grass would grow in its place this would lure animals in to the area making it easier to hunt.

This way of life was undermined forever with the establishment of the Swan River Colony in 1829 and the subsequent allocation of land. Little consideration was given to the needs of the Aboriginal people whose traditional land they would appropriate. In 1842 the British Government passed the *Waste Lands Act* which made provision for the establishment of Reserves 'for the use or benefit of the Aboriginal inhabitants' throughout the colonies, however this gesture was not implemented in Western Australia. Deprived of their hunting and foraging grounds, Aboriginal people were forced to support themselves through laborious tasks such as wood chopping and domestic work while still maintaining a link to their culture and country.

The same situation would occur with the expansion of the agricultural and pastoral industries throughout the rest of the state. Throughout the pastoral industry the Aboriginal population was co-opted to work on stations in a slave-like manner through a regulated permit system. Entire families were assigned to stock work and general improvements. Working from sun-up to sundown for seven days a week, only to be allocated meagre rations instead of wages. The freedom to move from one area to another was rigidly controlled, with 'absconding natives' forcibly returned to their 'owners' (employers) by the police.

Legislating to encourage prospective farmers

Land legislation in Western Australia has evolved greatly over time since the first settlers were offered large grants of land proportional to the amount of capital they possessed. The subsequent abolition of free grants and an increase in price per acre led to the introduction of a more regulated system commencing with the *Land Regulations, 1887*. Despite being treated as second-class citizens, the Regulation contained a clause (Clause 12) enabling the Governor to grant or lease any Crown land not exceeding 200 acres to 'any aboriginal native or the descendant of any aboriginal native'. Subsequent legislation also contained this same provision however there is little evidence to suggest that grants or leases of this nature were ever made.

Although it appears that there were no barriers to Aboriginal people applying for leases the chances of an applicant retaining the lease or grant for any length of time was fraught with difficulty. Loans were often only made available to applicants who were deemed capable of meeting the repayments. Without a legal title to the land or security of tenure, Aboriginal applicants were unable to obtain any type of bank loan and were given no financial assistance by either the government or the Agricultural Bank. This lack of capital prevented many from being able to carry out the improvements required to meet their lease conditions and maintain the property. Despite this inequality, some applicants went on to successfully develop their leases and attain Crown grants. A Crown grant was defined by the *Lands Act 1898* as a deed issued in the name of Her Majesty conveying some portion of Crown land in fee simple, otherwise known as Freehold title.

Free Homestead Farms

Free Homestead Farms was a government initiative intended to develop agricultural areas in Western Australia. It was the most common type of land tenure taken up by Aboriginal farmers, with at least 120 applications made. Under Clause 74 of *The Land Act 1898* (formally *The Homestead Farms Act 1894*), applicants were granted 160 to 200 acres of land which could be used for farming provided several conditions related to farm improvements were met.

Applications were subject to a one-pound fee and were granted on the following provisions:

- within six months of approval, the farmer or their agent was required to reside upon the land and compelled to live on it for six months out of every year for the first five years of occupation;
- within at least two years of approval the farmer was obliged to spend £30 in the construction of a house or clearing or grubbing (removing large objects), or spend the money on preparing two acres of land as an orchard or vineyard;
- within five years the farmer was required to fence at least one quarter and clear and grub one-eighth of the whole farm area; and
- within seven years the farmer was required to fence the entire farm area and clear and grub one quarter of the land.

Many applications were made around Quairading and Brookton in the Wheatbelt, and around Katanning and Gnowangerup in the Great Southern Region. To apply for a Homestead Farm, the applicant had to be male and over the age of 18 years or the head of a household.

Subject to complying with the conditions for seven years, the applicant could apply for a Crown grant.

A significant number of Homestead Farm leases were cancelled because of non-compliance with the conditions. It is assumed that many were abandoned due to the pressure applied by the conditions.

Conditional purchases for agricultural lands with residence

Conditional purchases for agricultural lands with residence was another initiative commonly taken up by Aboriginal people, with at least 100 applications made in the years 1899–1933. Under Clause 55 of *The Land Act 1898*, applicants were entitled to apply for between 100 to 1,000 acres of land which could be used for agricultural purposes provided the following conditions were met:

- to reside on the property for at least six months per year without any other habitual residence;
- to fence at least one-tenth of the land within two years and the whole of the land within five years from the date of the commencement of the lease; and
- within 10 years, expend upon the land, in prescribed improvements, an amount equal to the purchase money.

The application had to be accompanied by a deposit of the rent, with the cost of the land fixed by the Governor. This amount could be no less than ten shillings per acre, payable half-yearly at the rate of one-twentieth of the total purchase money per annum. If at the expiry of the lease, or any time after five years after the commencement of the lease, the conditions stipulated in the Act were met, the lessee was eligible to apply for a Crown grant.

Conditional purchases for grazing lands

Conditional purchase for grazing lands was another form of lease taken up by Aboriginal farmers, with at least 91 applications made. Under Clause 68 of the *Land Act 1898*, applicants were granted between 1,000 and 3,000 acres of land within the South West Division, or in the Eastern and Eucla Divisions if 'situated within forty miles of a railway and not within an agricultural area or goldfield'. Upon approval, the successful applicant was issued a 'grazing lease' for thirty years, subject to the fulfillment of the following conditions:

- to reside on the property for at least nine months per year;
- to fence at least one-tenth of the area within two years from the date of commencement of the lease, and the whole area within five years;
- expend upon the land, in prescribed improvements, an amount equal to the full purchase money within 15 years; and
- only land classified as 'second' or 'third' class could be issued.

The price for this type of land tenure was fixed to a minimum of six shillings and threepence per acre for second class land, and three shillings and ninepence per acre for third class land, payable half-yearly at the rate of one-thirtieth of the total purchase money per annum.

If at the expiry of the lease, or any time after five years after the commencement of the lease, the conditions stipulated in the Act were met, the lessee was eligible to receive a Crown grant.

Summary of land legislation in Western Australia

Prior to 1 January 1899

Crown land in Western Australia was disposed of pursuant to a succession of Land Regulations.

1 January 1899 to 6 March 1934

The *Land Act 1898* commenced which repealed the pre-existing Land Regulations.

6 March 1934 to 30 March 1998

The *Land Act 1933* commenced and repealed the *Land Act 1898*.

30 March 1998 to the present

The *Land Administration Act 1997* commenced replacing the *Land Act 1933*.

A guide to the Land Acts and clauses within each Act relevant to this research

ACT	CLAUSE	SECTION	DESCRIPTION
Land Regulations, 1887	F		Conditional purchase lease allocated to the West Australian Land Company.
Land Regulations, 1887	35	Reserves	Land within a reserve.
Land Regulations, 1887	46	Alienation	Conditional purchase by deferred payment with residence, within agricultural areas, in the South West Division.
Land Regulations, 1887	48	Alienation	Conditional purchase by deferred payment with residence, outside agricultural areas, in the South West Division.
Land Regulations, 1887	49	Alienation	Conditional purchase by deferred payment, without residence, in the South West Division.
Land Regulations, 1887	66	Pastoral Leases	Pastoral leases in the South West Division, in blocks of not less than three thousand acres.
Land Regulations, 1887	92	Mineral Lands	License to quarry, dig for, and carry away any rock, soil, or other material on any crown lands.

ACT	CLAUSE	SECTION	DESCRIPTION
<i>Homestead Act, 1893</i>	15	Free Homestead Farms	Provision in cases of owners of homestead farms residing in a village.
<i>Land Act, 1898</i>	74	Free Homestead Farms	Applications for homestead farms of not more than one hundred and sixty acres.
<i>Land Act, 1898</i>	42	Reserves	Land comprised in a reserve.
<i>Land Act, 1898</i>	55	Conditional Purchases — Agricultural Lands	Conditional purchase licences for land with residence within an agricultural area.
<i>Land Act, 1898</i>	56	Conditional Purchases — Agricultural Lands	Conditional purchases of land without residence within an agricultural area.
<i>Land Act, 1898</i>	57	Conditional Purchases — Agricultural Lands	Conditional purchase by direct payment of land within an agricultural area.
<i>Land Act, 1898</i>	60	Conditional Purchases — Agricultural Lands	Conditional purchase license of Crown lands within the South West Division, and any Crown lands within ten miles of a city or town, for vineyards, orchards, and gardens.
<i>Land Act, 1898</i>	68	Conditional Purchases — Grazing Lands	Conditional purchase of lands for grazing in the South West, Eastern or Eucla Divisions.

ACT	CLAUSE	SECTION	DESCRIPTION
<i>Land Act, 1898</i>	88	Working Men's Blocks	Certain persons entitled to leases of working men's blocks.
<i>Land Act, 1898</i>	92	Pastoral Lands	Pastoral lease applications accompanied by deposit of rent.
<i>Land Act, 1898</i>	93	Pastoral Lands	Pastoral leases in the South West Division, in blocks of not less than three thousand acres.
<i>Land Act, 1898</i>	95	Pastoral Lands	Pastoral leases in the Eucla Division.
<i>Land Act, 1898</i>	96	Pastoral Lands	Pastoral leases in the North West Division, in blocks of not less than twenty thousand acres.
<i>Land Act, 1898</i>	97	Pastoral Lands	Pastoral leases in the Eastern Division.
<i>Land Act, 1898</i>	98	Pastoral Lands	Pastoral leases in the Kimberley Division, in blocks of not less than fifty thousand acres.
<i>Land Act, 1898</i>	102	Pastoral Lands	Pastoral leases within Goldfields and Mining Districts.
<i>Land Act, 1898</i>	109	Pastoral Lands	Form of licence to occupy pastoral land.
<i>Land Act, 1898</i>	152	Miscellaneous Provisions	Leases for special purposes.

List of sources

Department of Land Administration

'Card Index — Land Acts (Clauses)', 1898–1989.
[WAS2266/cons5829, State Records Office of Western Australia]

Department of Lands and Surveys

'Applications for Leases and Licences (Under 1898 Act)', 1898–1905.
[WAS2280/cons5000, State Records Office of Western Australia]

'Applications for Leases and Licences', 1872–1905.
[WAS2153/cons5000, State Records Office of Western Australia]

'Lease Description Books', 1885–1899.
[WAS1889/cons5000, State Records Office of Western Australia]

'Registers — Conditional Purchase', 1883–1899.
[WAS1958/cons5000, State Records Office of Western Australia]

'Registers — Leases (1898 Act)', 1898–1933.
[WAS2256/cons4816, State Records Office of Western Australia]

'Registers — Leases (1898 Act)', 1898–1933.
[WAS2256/cons4893, State Records Office of Western Australia]

'Registers — Leases (1898 Act)', 1898–1933.
[WAS2256/cons5870, State Records Office of Western Australia]

'Registers — Leases (Regulations)', 1887–1981.
[WAS1311/cons4815, State Records Office of Western Australia]

'Registers — Leases (Regulations)', 1887–1981.
[WAS1311/cons5869, State Records Office of Western Australia]

Landgate (2021). Townsites (LGATE-248) [vector dataset].
<https://catalogue.data.wa.gov.au/dataset/townsites/>.

QGIS Development Team (2021). QGIS Geographic Information System.
Open Source Geospatial Foundation Project. <https://www.qgis.org/en/site/>.

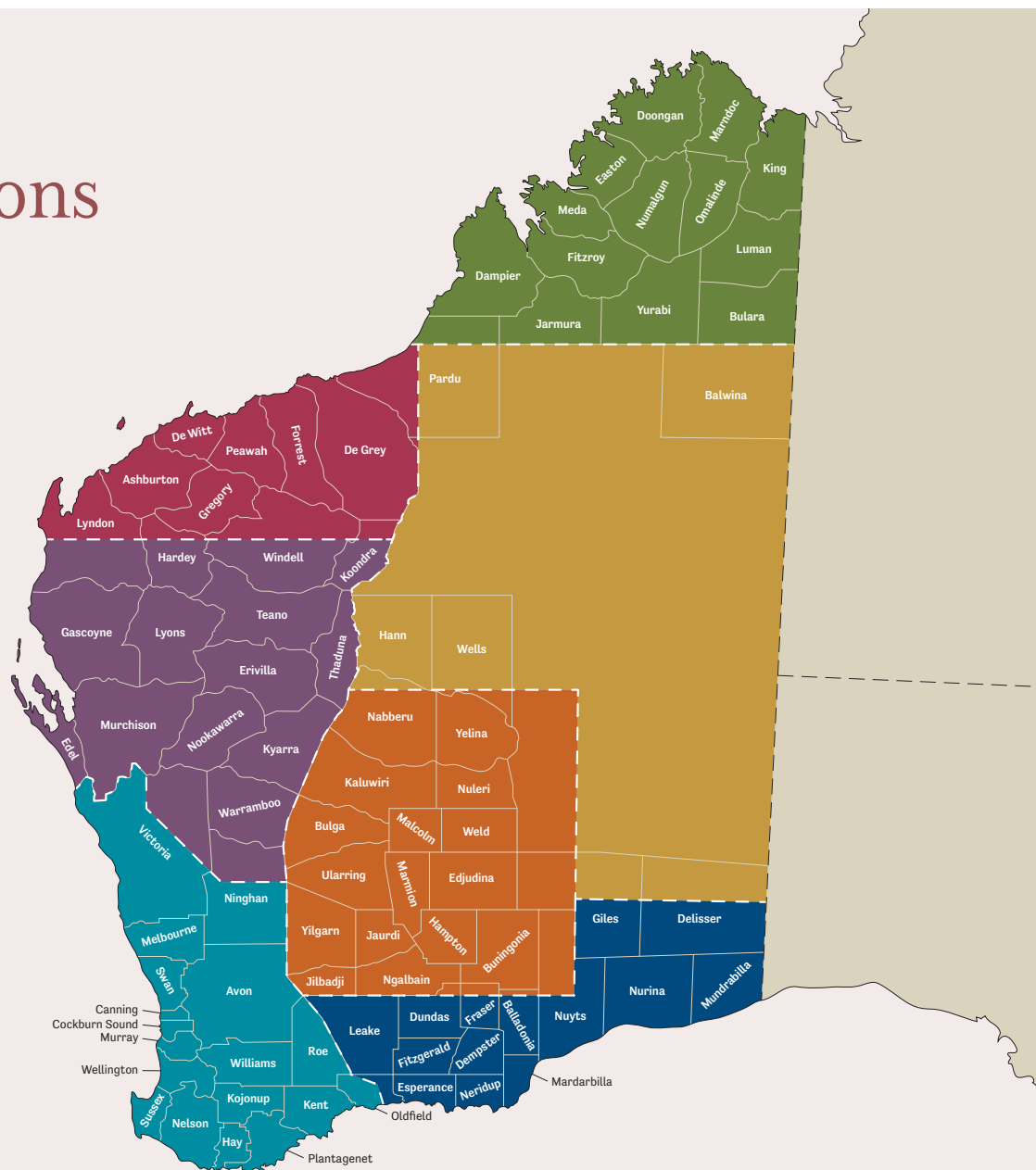
The base for some maps featured in this publication were created under license using ArcGIS® software by Esri. <https://www.esri.com>.

Historical Western Australian land divisions and districts

During 1899 the Gascoyne Division was renamed the Western Division under the *Land Act 1898*, before being merged with the North West Division in 1907 under the *Land Act Amendment Act 1906*. The Central Division was incorporated into the Eastern Division under the *Land Act Amendment Act 1917*.

In 1909 (pictured) there were 80 land districts across Western Australia.

- Kimberley Division (1882–present)
- North West Division (1887–present)
- Gascoyne / Western Division (1887–1907)
- Central Division (1907–1917)
- Eastern Division (1887–present)
- South West Division (1887–present)
- Eucla Division (1887–present)



Index of applicants

SURNAME	GIVEN NAMES	DIVISION / DISTRICT	PAGE
Anderson	George	● Melbourne	19
Armstrong	Emma Jane	● Kojonup	19
Bell	Patrick John	● Melbourne	19
Bennell	Felix	● Avon	19
Bennell	Felix	● Avon	19
Bennell	Felix	● Avon	19
Bennell [Bennel]	Jack	● Avon	20
Bennell [Bennel]	John	● Avon	20
Bickley	David	● Knowsley	20
Bickley	David	● Knowsley	20
Bickley	David	● Bulara	20
Bickley	Elijah	● Bulara	20
Bickley	Elijah	● Bulara	21
Bickley	Elijah	● Bulara	21
Blurton	John Fredrick	● Melbourne	21
Blurton	Mary Josephine	● Kojonup	21
Blurton	Mathew	● Avon	21
Bolton	William Henry	● Avon	21
Bolton	William Henry	● Avon	22
Booker	Walter	● Kojonup	22
Bookerit	Walter	● Kojonup	22
Burchill	Samuel	● Kojonup	22
Burridge	Albert William	● Kojonup	22
Burridge	Francis Robert	● Plantagenet	22

SURNAME	GIVEN NAMES	DIVISION / DISTRICT	PAGE
Burridge	Francis Robert	● Plantagenet	23
Burridge	Francis Robert	● Plantagenet	23
Burridge	Henry George	● Williams	23
Burridge	Henry George	● Plantagenet	23
Burridge	Henry George	● Plantagenet	23
Burridge	Henry George	● Plantagenet	23
Burridge	Henry George	● Plantagenet	24
Burridge	Henry George	● Plantagenet	24
Burridge	Henry George	● Plantagenet	24
Burridge	Henry George	● Kojonup	24
Burridge	Henry George	● Kojonup	24
Burridge	Mary	● Kojonup	24
Burridge	Richard	● Plantagenet	25
Burridge	Richard	● Plantagenet	25
Burridge	Richard	● Plantagenet	25
Burridge	Richard	● Plantagenet	25
Burridge	Richard	● Plantagenet	25
Burridge	Richard	● Plantagenet	26
Burridge	Wesley George	● Plantagenet	26
Burridge	Wesley George	● Plantagenet	26
Burridge	Wesley George	● Plantagenet	26
Burridge	William George	● Plantagenet	26
Button	George	● Bulara	26

SURNAME	GIVEN NAMES	DIVISION / DISTRICT	PAGE
Button	George	● Bulara	27
Button	George	● Balwina	27
Carroll	Thomas	● De Grey	27
Carroll	Thomas	● De Grey	27
Carroll	Thomas	● De Grey	27
Carroll	Thomas	● De Grey	27
Carroll	Thomas	● De Grey	28
Carroll	Thomas	● De Grey	28
Carroll	Thomas	● De Grey	28
Carroll	Thomas	● De Grey	28
Coffin	William	● Forrest	28
Coleman	Michael John	● Kent	28
Coleman	Michael John	● Kent	29
Collard	Lewis	● Avon	29
Collard	Lewis	● Avon	29
Cooper	Benedict	● Melbourne	29
Cooper	Benedict	● Melbourne	29
Cooper	Benedict	● Melbourne	29
Cooper	Benedict	● Melbourne	30
Cooper	Benedict	● Melbourne	30
Cooper	Thomas Henry	● Yelina	30
Corunna	Arthur	● Avon	30
Cox	John Harold	● Plantagenet	30
Cox	John Harold	● Plantagenet	30
Cox	Robert	● Williams	31
Cox	Robert	● Williams	31
Cox	Robert	● Plantagenet	31
Cox	Robert	● Williams	31

SURNAME	GIVEN NAMES	DIVISION / DISTRICT	PAGE
Curley	Horace	● Avon	31
Davis	Frank	● Williams	31
Davis	Frank	● Williams	32
Davis	Frank	● Kojonup	32
Davis	Frank	● Williams	32
Davis	Frank	● Kojonup	32
Davis	Mary Ann	● Kojonup	32
Dimer	Harry Keith	● Balladonia	32
Dimer	Harry Keith	● Balladonia	33
Dimer	Harry Keith	● Balladonia	33
Dimer	Harry Keith	● Balladonia	33
Dimer	Harry Keith	● Balladonia	33
Dimer	Harry Keith	● Balladonia	33
Dimer	Harry Keith	● Balladonia	33
Dimer	Harry Keith	● Balladonia	34
Dimer	Harry Keith	● Nuyts	34
Dimer	Walter	● Giles	34
Dinah	George	● Williams	34
Dodd	Sarah Mable	● Victoria	34
Dodd	Sarah Mable	● Victoria	34
Dodd	Sarah Mable	● Victoria	35
Doogup	Michael	● Williams	35
Dowker	Patrick	● Teano	35
Dyer [Tyer]	John	● Williams	35
Eades	Alfred	● Kojonup	35
Eades	Alfred	● Kojonup	35
Eades	Alfred	● Kojonup	36
Eades	Alfred	● Kojonup	36

SURNAME	GIVEN NAMES	DIVISION / DISTRICT	PAGE
Eades	Alfred	● Kojonup	36
Eades	Frederick	● Lyndon	36
Eidgel [Edgehill]	Robert ('Bob')	● Kojonup	36
Farmer	Kenneth	● Kojonup	36
Farmer	William	● Kojonup	37
Farmer	William	● Kojonup	37
Farmer	William	● Kojonup	37
Farrell	Edward	● Wellington	37
Farrell	Edward	● Victoria	37
Fitzgerald	John	● Avon	37
Fitzgerald	John	● Avon	38
Fitzgerald	John	● Avon	38
Fitzgerald	John	● Avon	38
Fitzgerald	John	● Avon	38
Fitzgerald	John	● Avon	38
Fitzgerald	John	● Avon	38
Fitzgerald	John	● Avon	39
Fitzgerald	John	● Avon	39
Fitzgerald	Mary Ann	● Avon	39
Fitzpatrick	Joseph	● Plantagenet	39
Fitzpatrick	Joseph Thomas	● Plantagenet	39
Froome	Harry	● Wellington	39
Froome	Henry John	● Sussex	40
Galbraith	John Robert	● Victoria	40
Garlett	Michael	● Williams	40
Garlett	Richard	● Avon	40
Garlett	William	● Williams	40
Garlett	William	● Avon	40

SURNAME	GIVEN NAMES	DIVISION / DISTRICT	PAGE
Garlett	William	● Avon	41
Garlett	William	● Avon	41
Garlot	Fred	● Avon	41
Garlot	Fred	● Avon	41
Garlot	Fred	● Avon	41
Garlot	Fred	● Avon	41
Gaunt	Matilda	● Williams	42
Gentle	Henry	● Melbourne	42
Gillespie	John	● Avon	42
Gore	Charles	● Luman	42
Gore	Charles	● Luman	42
Griffin	James	● Esperance	42
Hagarty	Jack	● Avon	43
Hansen [Hansum]	Raymond Thomas	● Hay	43
Hansen	Raymond Thomas	● Hay	43
Hansum	Charles	● Plantagenet	43
Hansum	Charles	● Hay	43
Hansum	Eliza	● Hay	43
Hansum	Eliza	● Hay	44
Hansum	Eliza	● Hay	44
Hansum	Eliza	● Hay	44
Harriell	William	● Williams	44
Harriell	William	● Kojonup	44
Harriell	William	● Kojonup	44
Harriell	William	● Williams	45
Harriell	William	● Kojonup	45
Harriell	William	● Kojonup	45
Harris	Albey Rigby	● Fitzgerald	45

SURNAME	GIVEN NAMES	DIVISION / DISTRICT	PAGE
Harris	Albey Rigby	● Fitzgerald	45
Harris	Arthur	● Victoria	45
Harris	Arthur	● Victoria	46
Harris	Arthur	● Victoria	46
Harris	James	● Plantagenet	46
Harris	James	● Melbourne	46
Harris	James	● Victoria	46
Harris	Norman Cleaver	● Victoria	46
Harris	Norman Cleaver	● Victoria	47
Harris	Norman Cleaver	● Victoria	47
Harris	Sydney Eli	● Fitzgerald	47
Hart	John	● Williams	47
Hayward	William	● Kojonup	47
Hayward	William	● Kojonup	47
Hayward	William	● Kojonup	48
Hayward	William Samuel	● Kojonup	48
Hayward	William Samuel	● Kojonup	48
Hayward	William Samuel	● Kojonup	48
Hayward	William Samuel	● Plantagenet	48
Hayward	William Samuel	● Plantagenet	48
Hayward	William Samuel	● Kojonup	49
Hayward	William Samuel	● Kojonup	49
Henry	Michael	● Avon	49
Hicks	John	● Gregory	49
Hill	James William	● Hay	49
Hill	James William	● Hay	49
Holland	Frederick	● Avon	50
Holland	Walter	● Avon	50

SURNAME	GIVEN NAMES	DIVISION / DISTRICT	PAGE
Holland	Walter	● Avon	50
Holland	Walter	● Avon	50
Holland	William	● Avon	50
Hughes	Emily Jane	● Victoria	50
Hughes	Frederick George	● Victoria	51
Hughes	Frederick George	● Victoria	51
Hughes	Frederick George	● Victoria	51
Hughes	Frederick George	● Victoria	51
Hughes	Frederick George	● Victoria	51
Hughes	Frederick George	● Victoria	51
Hughes	Frederick George	● Victoria	52
Hughes	Joseph John	● Avon	52
Hughes	Joseph John	● Victoria	52
Humes [Homes]	Jack	● Avon	52
Humes	Ted	● Williams	52
Humphries	William	● Avon	52
Hunter	Jack	● Dampier	53
Indich	Barney	● Avon	53
Indich	Barney	● Avon	53
Isaacs	Frederick Augusta	● Sussex	53
Isaacs	Samuel	● Sussex	53
Isaacs	Samuel	● Sussex	53
Jacobs	Julia	● Avon	54
Jacobs	Julia	● Avon	54
Jacobs	Julia	● Avon	54
Jacobs	Julia	● Avon	54
Jennings	Mary Jane	● Plantagenet	54
Johnny	Dangin	● Avon	54

SURNAME	GIVEN NAMES	DIVISION / DISTRICT	PAGE
Johnny	Dangin	● Avon	55
Johnny	Dangin	● Avon	55
Johnny	Dangin	● Avon	55
Jones	Michael	● Kojonup	55
Jones	William	● Nelson	55
Kickett	Jimmy	● Avon	55
Kickett	John	● Avon	56
Kickett	John	● Avon	56
Kickett	John	● Avon	56
Kickett	Thomas	● Avon	56
Kickett	Thomas	● Avon	56
Kickett	Thomas	● Avon	56
Kickett	Thomas	● Avon	56
Kickett	Thomas	● Avon	57
Kickett	Thomas	● Avon	57
Kickett	Thomas	● Avon	57
Kickett	Thomas	● Avon	57
Kickett	Thomas	● Avon	57
Kickett	Thomas	● Avon	57
Kickett	Thomas	● Avon	58
Kickett	Thomas	● Avon	58
Kickett	Thomas	● Avon	58
Kickett	Thomas	● Avon	58
Kickett	Yombitch ('James')	● Avon	58
Kippin	-	● Avon	58
Kippin	-	● Kojonup	58
Latham	Mary	● Victoria	59
Lawrence	Aubrey	● Avon	59
Look	Nellie Nullagine	● Yelina	59
Lowe	Elias	● Sussex	59

SURNAME	GIVEN NAMES	DIVISION / DISTRICT	PAGE
Lowe	James Albert	● Sussex	59
Lowe	James Albert	● Sussex	59
Lowe	Robert	● Wellington	60
Lowe	Robert	● Nelson	60
Lowe	Sarah	● Sussex	60
Lowe	Sarah	● Sussex	60
Mackay	Alick	● Forrest	60
Mackay	Alick	● Forrest	60
Mallard	Charles	● Victoria	61
Mallard	Charles	● Victoria	61
Marr	John	● Kojonup	61
Mason	Phillip	● Hay	61
Mason	William	● Plantagenet	61
Mason	William	● Hay	61
Mason	William	● Plantagenet	62
Mason	William	● Hay	62
Mason	William (Jnr.)	● Plantagenet	62
McGuire	John	● Avon	62
McGuire	John	● Avon	62
Mead	Frederick Caranet David	● Avon	62
Mickel	Jack	● Victoria	63
Miller	Fredrick	● Sussex	63
Mindamarra	Augustus	● Kojonup	63
Moody	Lucas	● Melbourne	63
Moody	Lucas	● Melbourne	63
Moody	Lucas	● Melbourne	63
Moody	Lucas	● Wellington	64
Morich	-	● Kojonup	64

SURNAME	GIVEN NAMES	DIVISION / DISTRICT	PAGE
Morich	-	● Kojonup	64
Munro	Alfred	● Esperance	64
Munro	Alfred	● Esperance	64
Narkle [Narcle]	Jack	● Avon	64
Narcle [Narckle]	Jack	● Avon	65
Narkle [Narckle]	John	● Avon	65
Narkle [Narckle]	John	● Avon	65
Nariell	William	● Kojonup	65
Narrier	Paul	● Melbourne	65
Newman	Murray	● Balladonia	65
Newman	Samuel	● Giles	66
Ninyette	Ernest	● Avon	66
Ninyette	Jack	● Avon	66
Ninyette	John	● Avon	66
Ninyette	John	● Avon	66
Ninyette	John (Jnr.)	● Williams	66
Nital	Thomas	● Melbourne	67
Norman	Alexander	● Williams	67
Norman	Alexander	● Williams	67
Norman	Alexander	● Williams	67
Norman	Alexander	● Williams	67
Norman	Alexander	● Williams	67
Norman	Alexander	● Williams	68
O'Brien	Paul Stewart	● Windell	68
O'Brien	Paul Stewart	● Windell	68
O'Brien	Paul Stewart	● Windell	68
O'Brien	Paul Stewart	● Windell	68
O'Brien	Paul Stewart	● Windell	68

SURNAME	GIVEN NAMES	DIVISION / DISTRICT	PAGE
Ogilvie	John	● Victoria	69
Ogilvie	John	● Victoria	69
Ogilvie	John	● Victoria	69
Ogilvie	John	● Victoria	69
Ogilvie	John	● Victoria	69
Oliver	Mary	● Victoria	69
Parfitt	Henry	● Nelson	70
Penny	David	● Kojonup	70
Penny	David	● Kojonup	70
Penny	David	● Kojonup	70
Penny	David	● Kojonup	70
Penny	David	● Kojonup	70
Penny	David	● Kojonup	71
Penny	David	● Kojonup	71
Penny	John	● Kojonup	71
Penny	John	● Kojonup	71
Phillips	Henry Charles	● Ninghan	71
Phillips	Henry Charles	● Ninghan	71
Pickett	John	● Kojonup	72
Pickett	John	● Williams	72
Ponan	Charles	-	72
Quartermaine	Timothy	● Kojonup	72
Quartermaine	Timothy	● Kojonup	72
Quartermaine	Timothy	● Kojonup	72
Quartermaine	Timothy	● Kojonup	73
Rawson	Alfred Charles	● Plantagenet	73
Rawson	Alfred Charles	● Hay	73
Rawson	Alfred Ernest	● Avon	73

SURNAME	GIVEN NAMES	DIVISION / DISTRICT	PAGE
Regan	John	● Nelson	73
Riley	George	● Nelson	73
Riley	George	● Williams	74
Riley	George	● Williams	74
Riley	George	● Williams	74
Riley	Percy	● Williams	74
Riley	Percy	● Williams	74
Riley	Percy	● Williams	74
Riley	William	● Nelson	75
Ring	Mark	● Kojonup	75
Ring	Mark	● Williams	75
Ring	Mark	● Williams	75
Ring	Michael	● Williams	75
Ring	William	● Kojonup	75
Ring	William	● Kojonup	76
Ring	William	● Kojonup	76
Ring	William	● Kojonup	76
Rodney	Henry	● Kojonup	76
Ryder	William	● Melbourne	76
Ryder	William	● Melbourne	76
Sambo	William	● Sussex	77
Sayers	Albert Henry	● Nelson	77
Sayers	Charles Hector	● Nelson	77
Sayers	Charles Hector	● Sussex	77
Sayers	Frederick Leslie	● Sussex	77
Searle	John Thomas	● Plantagenet	77
Searle	Michael Henry	● Avon	78
Searle	Michael Henry	● Plantagenet	78

SURNAME	GIVEN NAMES	DIVISION / DISTRICT	PAGE
Searle	Michael Henry	● Avon	78
Searle	Michael Henry	● Plantagenet	78
Searle	Robert Charles	● Plantagenet	78
Searle	Robert Charles	● Plantagenet	78
Searle	William	● Plantagenet	79
Searle	William	● Plantagenet	79
Searle	William	● Plantagenet	79
Searle	William (Snr.)	● Plantagenet	79
Searle	William (Jnr.)	● Plantagenet	79
Searle	William (Jnr.)	● Plantagenet	80
Searle	William (Jnr.)	● Plantagenet	80
Searle	William (Jnr.)	● Plantagenet	80
Searle	William (Jnr.)	● Plantagenet	80
Searle	William Robert John	● Plantagenet	80
Searle	William Robert John	● Melbourne	80
Searle	William Robert John	● Plantagenet	81
Shaw	Willie	● Swan	81
Shehan	James	● Avon	81
Shehan	James	● Avon	81
Shehan	James	● Avon	81
Shehan	William	● Avon	81
Shehan	William	● Avon	82
Shehan	William	● Avon	82
Shehan	William	● Avon	82
Shehan	William James Douglas	● Avon	82
Simpson	Charles	● Nelson	82

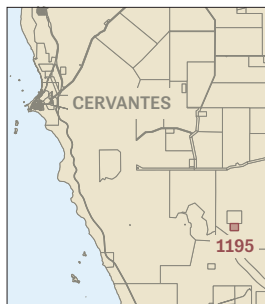
SURNAME	GIVEN NAMES	DIVISION / DISTRICT	PAGE
Simpson	Charles	● Nelson	83
Simpson	Charles	● Nelson	83
Simpson	Charles	● Nelson	83
Skeen	Jack	● Bulara	83
Skeen	Jack	● Bulara	83
Skeen	Jack	● Bulara	83
Skeen	Jack	● Luman	84
Skeen	Jack	● Bulara	84
Smith	Edward	● Kojonup	84
Smith	Edward	● Williams	84
Smith	Edward	● Kojonup	84
Smith	Edward	● Kojonup	84
Smith	Edward	● Kojonup	84
Smith	Edward	● Kojonup	85
Smith	Edward	● Kojonup	85
Smith	Edward	● Kojonup	85
Smith	Edward	● Kojonup	85
Smith	Frank Herbert	● Melbourne	85
Smith	Frank Herbert	● Melbourne	85
Smith	Frank Herbert	● Wellington	86
Smith	Frank Herbert	● Wellington	86
Smith	Frank Herbert	● Wellington	86
Smith	Mary Ann	● Kojonup	86
Smith	Thomas	● Hay	86
Tenner	Edwin	● Nelson	86
Tenner	Edwin	● Nelson	87
Tenner	Edwin	● Nelson	87
Tenner	Edwin	● Nelson	87
Tenner	Edwin	● Nelson	87

SURNAME	GIVEN NAMES	DIVISION / DISTRICT	PAGE
Tenner	Edwin	● Nelson	87
Tillinet	Geordie	● Kojonup	87
Toby	Frank	● Avon	88
Tussler	Maggie	● Kojonup	88
Ugle [Uckle]	Beale [Biel]	● Avon	88
Ugle	Beale	● Avon	88
Ugle	Beale	● Avon	88
Ugle [Eugle]	Robert	● Avon	88
Ugle [Eugle]	Robert	● Avon	89
Ugle	Robert	● Avon	89
Ugle	Robert	● Avon	89
Ugle	William	● Avon	89
Urquhart	Edward	● Victoria	89
Urquhart	Edward	● Avon	89
Websdale	Clifford George	● Avon	90
Websdale	George	● Avon	90
Websdale	George Henry	● Avon	90
Websdale	George Henry	● Avon	90
Websdale	George Henry	● Avon	90
Williams	Edward	● Plantagenet	90
Winmar	Charles	● Avon	91
Wyatt	James	● Melbourne	91
Wyatt	James	● Melbourne	91
Wyatt	James	● Melbourne	91
-	'Freddy'	● Kojonup	91
-	'Moiakin'	● Avon	91

GEORGE ANDERSON

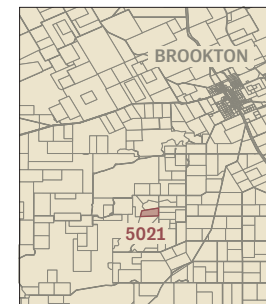
APPLICATION NO. 1684/74
APPLICATION DATE 9 October 1902
APPLICATION TYPE Free homestead farm
DISTRICT Melbourne
LOT NO. 1195
SIZE 160 acres

Joint application with Thomas Nital.



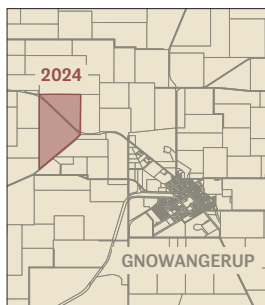
FELIX BENNELL

APPLICATION NO. 2976/74
APPLICATION DATE 24 June 1903
APPLICATION TYPE Free homestead farm
DISTRICT Avon
LOT NO. 5021
SIZE 160 acres



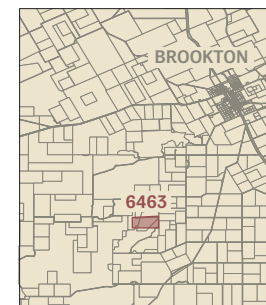
EMMA JANE ARMSTRONG

APPLICATION NO. 6001/55
APPLICATION DATE 8 June 1903
APPLICATION TYPE Conditional purchase of land with residence
DISTRICT Kojonup
LOT NO. 2024
SIZE 300 acres



FELIX BENNELL

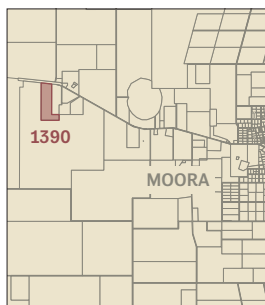
APPLICATION NO. 2452/68
APPLICATION DATE 15 June 1904
APPLICATION TYPE Conditional purchase of lands for grazing
DISTRICT Avon
LOT NO. 6463
SIZE 300 acres



Approximate location of lease shown.

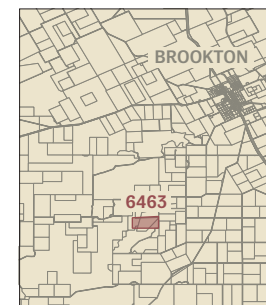
PATRICK JOHN BELL

APPLICATION NO. 8126/74
APPLICATION DATE -
APPLICATION TYPE Free homestead farm
DISTRICT Melbourne
LOT NO. 1390
SIZE 160 acres



FELIX BENNELL

APPLICATION NO. 10219/55
APPLICATION DATE 15 June 1914
APPLICATION TYPE Conditional purchase of land with residence
DISTRICT Avon
LOT NO. 6463
SIZE 200 acres

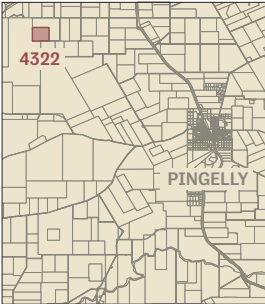


Approximate location of lease shown.

JACK BENNELL

APPLICATION NO.	1842/74
APPLICATION DATE	10 September 1902
APPLICATION TYPE	Free homestead farm
DISTRICT	Avon
LOT NO.	4322
SIZE	160 acres

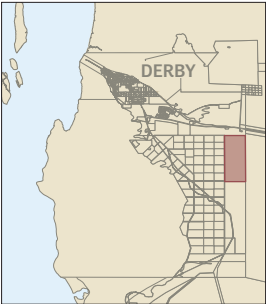
Application submitted under Jack ‘Bennel’.



DAVID BICKLEY

APPLICATION NO.	298/109
APPLICATION DATE	-
APPLICATION TYPE	License to occupy pastoral land
DISTRICT	Knowsley
LOT NO.	N/A
SIZE	6,107 acres

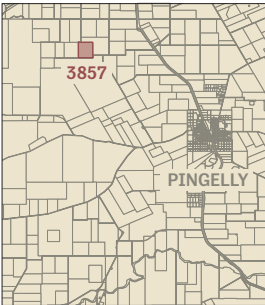
Approximate location of lease shown.



JOHN BENNELL

APPLICATION NO.	1215/74
APPLICATION DATE	17 September 1901
APPLICATION TYPE	Free homestead farm
DISTRICT	Avon
LOT NO.	3857
SIZE	160 acres


Application submitted under John ‘Bennel’.



DAVID BICKLEY

APPLICATION NO.	2232/98
APPLICATION DATE	29 April 1931
APPLICATION TYPE	Pastoral lease
DISTRICT	Bulara
LOT NO.	402
SIZE	20,000 acres

Joint application with Elijah Bickley.
Location of lease not found.



DAVID BICKLEY

APPLICATION NO.	295/109
APPLICATION DATE	-
APPLICATION TYPE	License to occupy pastoral land
DISTRICT	Knowsley
LOT NO.	N/A
SIZE	11,083 acres

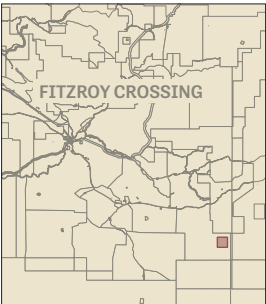
Approximate location of lease shown.



ELIJAH BICKLEY

APPLICATION NO.	2159/98
APPLICATION DATE	1 January 1928
APPLICATION TYPE	Pastoral lease
DISTRICT	Bulara
LOT NO.	N/A
SIZE	20,000 acres

Approximate location of lease shown.



ELIJAH BICKLEY

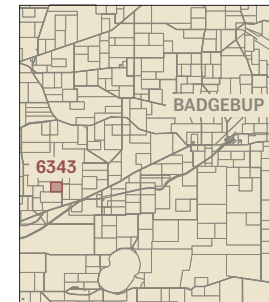
APPLICATION NO. 2184/98
APPLICATION DATE 21 August 1930
APPLICATION TYPE Pastoral lease
DISTRICT Bulara
LOT NO. N/A
SIZE 23,000 acres

Location of lease not found.

LOCATION
NOT FOUND

MARY JOSEPHINE BLURTON

APPLICATION NO. 12449/56
APPLICATION DATE -
APPLICATION TYPE Conditional purchase of land without residence
DISTRICT Kojonup
LOT NO. 6343
SIZE 100 acres



ELIJAH BICKLEY

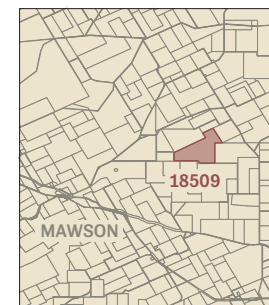
APPLICATION NO. 2232/98
APPLICATION DATE 29 April 1931
APPLICATION TYPE Pastoral lease
DISTRICT Bulara
LOT NO. N/A
SIZE 20,000 acres

Joint application with David Bickley.
 Location of lease not found.

LOCATION
NOT FOUND

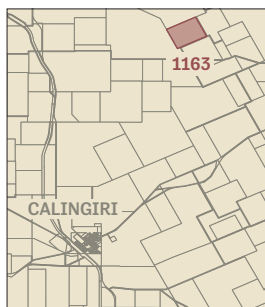
MATHEW BLURTON

APPLICATION NO. 2114/68
APPLICATION DATE 15 January 1930
APPLICATION TYPE Conditional purchase of lands for grazing
DISTRICT Avon
LOT NO. 18509
SIZE 642 acres



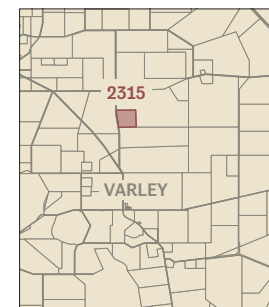
JOHN FREDRICK BLURTON

APPLICATION NO. 946/74
APPLICATION DATE 8 March 1901
APPLICATION TYPE Free homestead farm
DISTRICT Melbourne
LOT NO. 1163
SIZE 160 acres



WILLIAM HENRY BOLTON

APPLICATION NO. 2598/48
APPLICATION DATE 3 November 1896
APPLICATION TYPE Conditional purchase of land with residence
DISTRICT Avon
LOT NO. 2315
SIZE 100 acres



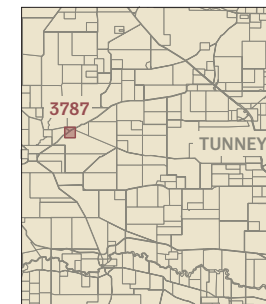
WILLIAM HENRY BOLTON

APPLICATION NO. 1719/15
APPLICATION DATE 14 September 1898
APPLICATION TYPE Free homestead farm
DISTRICT Avon
LOT NO. 217
SIZE 160 acres



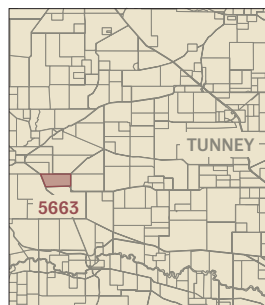
SAMUEL BURCHILL

APPLICATION NO. 7017/74
APPLICATION DATE 13 July 1905
APPLICATION TYPE Free homestead farm
DISTRICT Kojonup
LOT NO. 3787
SIZE 160 acres



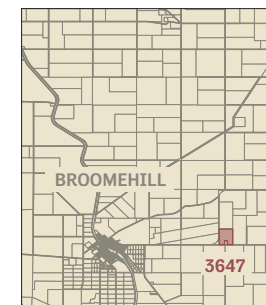
WALTER BOOKER

APPLICATION NO. 11546/68
APPLICATION DATE -
APPLICATION TYPE Conditional purchase of lands for grazing
DISTRICT Kojonup
LOT NO. 5663
SIZE 530 acres



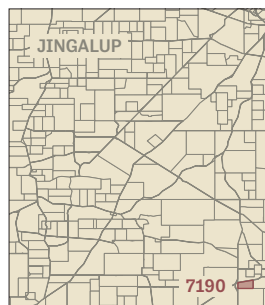
ALBERT WILLIAM BURRIDGE

APPLICATION NO. 21538/74
APPLICATION DATE 1 October 1919
APPLICATION TYPE Free homestead farm
DISTRICT Kojonup
LOT NO. 3647
SIZE 160 acres



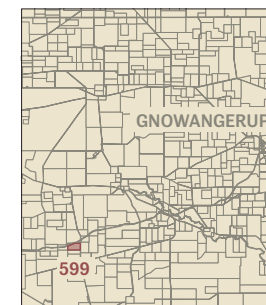
WALTER BOOKERIT

APPLICATION NO. 20338/74
APPLICATION DATE -
APPLICATION TYPE Free homestead farm
DISTRICT Kojonup
LOT NO. 7190
SIZE 160 acres



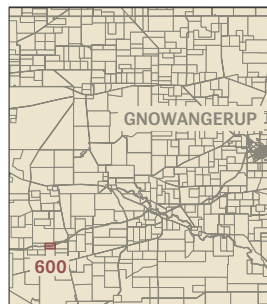
FRANCIS ROBERT BURRIDGE

APPLICATION NO. 1126/15
APPLICATION DATE 14 August 1897
APPLICATION TYPE Free homestead farm
DISTRICT Plantagenet
LOT NO. 599
SIZE 160 acres



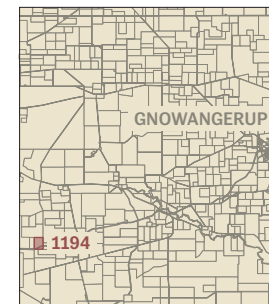
FRANCIS ROBERT BURRIDGE

APPLICATION NO. 3796/48
APPLICATION DATE 23 August 1897
APPLICATION TYPE Conditional purchase of land with residence
DISTRICT Plantagenet
LOT NO. 600
SIZE 91.75 acres



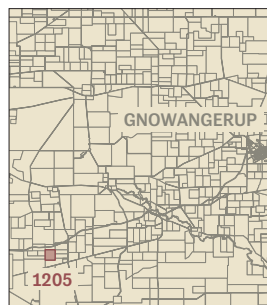
HENRY GEORGE BURRIDGE

APPLICATION NO. 6240/55
APPLICATION DATE 22 June 1903
APPLICATION TYPE Conditional purchase of land with residence
DISTRICT Plantagenet
LOT NO. 1194
SIZE 192.25 acres



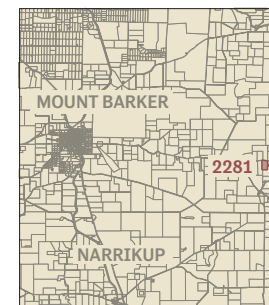
FRANCIS ROBERT BURRIDGE

APPLICATION NO. 6336/55
APPLICATION DATE 1 July 1903
APPLICATION TYPE Conditional purchase of land with residence
DISTRICT Plantagenet
LOT NO. 1205
SIZE 200 acres



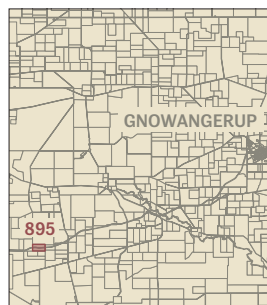
HENRY GEORGE BURRIDGE

APPLICATION NO. 13516/68
APPLICATION DATE -
APPLICATION TYPE Conditional purchase of lands for grazing
DISTRICT Plantagenet
LOT NO. 2281
SIZE 100 acres



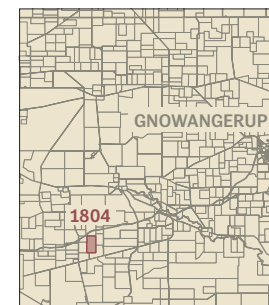
HENRY GEORGE BURRIDGE

APPLICATION NO. 225/74
APPLICATION DATE 18 March 1899
APPLICATION TYPE Free homestead farm
DISTRICT Williams
LOT NO. 895
SIZE 160 acres



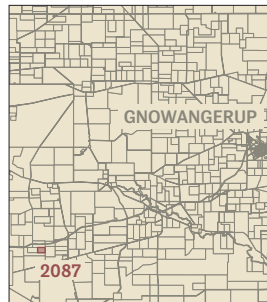
HENRY GEORGE BURRIDGE

APPLICATION NO. 16041/55
APPLICATION DATE -
APPLICATION TYPE Conditional purchase of land with residence
DISTRICT Plantagenet
LOT NO. 1804
SIZE 286.5 acres



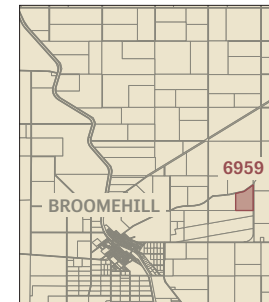
HENRY GEORGE BURRIDGE

APPLICATION NO. 20112/55
APPLICATION DATE -
APPLICATION TYPE Conditional purchase of land with residence
DISTRICT Plantagenet
LOT NO. 2087
SIZE 75 acres



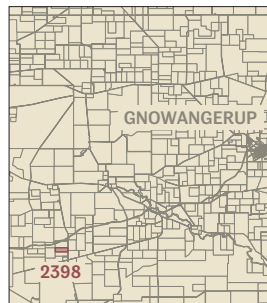
HENRY GEORGE BURRIDGE

APPLICATION NO. 32744/55
APPLICATION DATE c. 1912
APPLICATION TYPE Conditional purchase of land with residence
DISTRICT Kojonup
LOT NO. 6959
SIZE 100 acres



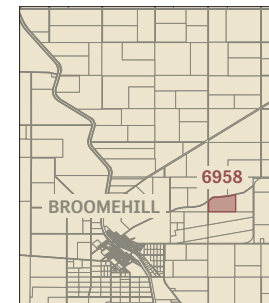
HENRY GEORGE BURRIDGE

APPLICATION NO. 22781/55
APPLICATION DATE -
APPLICATION TYPE Conditional purchase of land with residence
DISTRICT Plantagenet
LOT NO. 2398
SIZE 100 acres



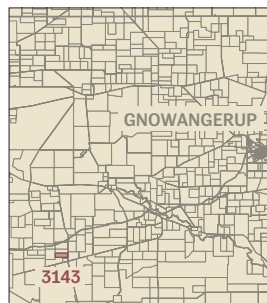
HENRY GEORGE BURRIDGE

APPLICATION NO. 32745/55
APPLICATION DATE c. 1912
APPLICATION TYPE Conditional purchase of land with residence
DISTRICT Kojonup
LOT NO. 6958
SIZE 112.3 acres



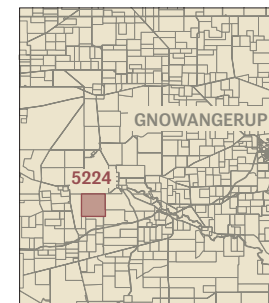
HENRY GEORGE BURRIDGE

APPLICATION NO. 28888/55
APPLICATION DATE -
APPLICATION TYPE Conditional purchase of land with residence
DISTRICT Plantagenet
LOT NO. 3143
SIZE 100 acres



MARY BURRIDGE

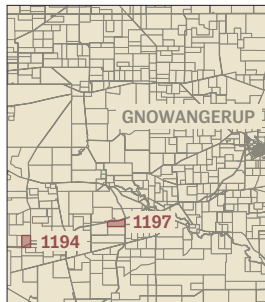
APPLICATION NO. 3534/68
APPLICATION DATE -
APPLICATION TYPE Conditional purchase of lands for grazing
DISTRICT Kojonup
LOT NO. 5224
SIZE 1,000 acres



Approximate location of lease shown.

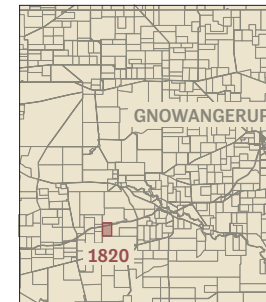
RICHARD BURRIDGE

APPLICATION NO. 6239/55
APPLICATION DATE 22 January 1903
APPLICATION TYPE Conditional purchase of land with residence
DISTRICT Plantagenet
LOT NO. 1194 and 1197
SIZE 300 acres



RICHARD BURRIDGE

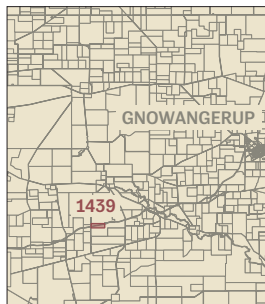
APPLICATION NO. 6771/74
APPLICATION DATE 8 October 1906
APPLICATION TYPE Free homestead farm
DISTRICT Plantagenet
LOT NO. 1820
SIZE -



Approximate location of lease shown.

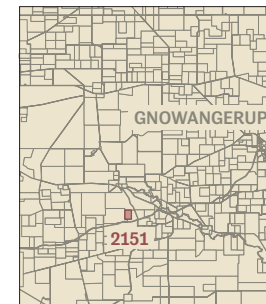
RICHARD BURRIDGE

APPLICATION NO. 10153/55
APPLICATION DATE 22 January 1903
APPLICATION TYPE Conditional purchase of land with residence
DISTRICT Plantagenet
LOT NO. 1439
SIZE 100 acres



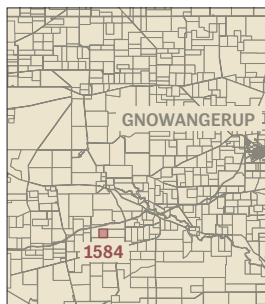
RICHARD BURRIDGE

APPLICATION NO. 20966/55
APPLICATION DATE -
APPLICATION TYPE Conditional purchase of land with residence
DISTRICT Plantagenet
LOT NO. 2151
SIZE 100 acres



RICHARD BURRIDGE

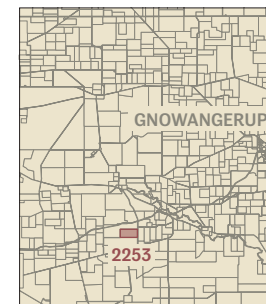
APPLICATION NO. 12902/55
APPLICATION DATE 5 May 1905
APPLICATION TYPE Conditional purchase of land with residence
DISTRICT Plantagenet
LOT NO. 1584
SIZE 100 acres



Approximate location of lease shown.

RICHARD BURRIDGE

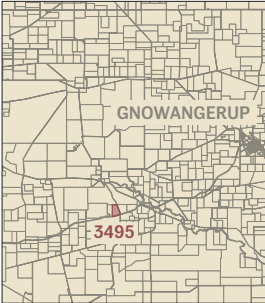
APPLICATION NO. 21476/55
APPLICATION DATE -
APPLICATION TYPE Conditional purchase of land with residence
DISTRICT Plantagenet
LOT NO. 2253
SIZE 265.5 acres



Approximate location of lease shown.

RICHARD BURRIDGE

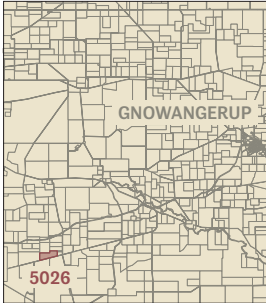
APPLICATION NO.	29261/55
APPLICATION DATE	-
APPLICATION TYPE	Conditional purchase of land with residence
DISTRICT	Plantagenet
LOT NO.	3495
SIZE	99 acres



Approximate location of lease shown.

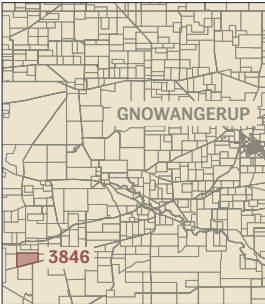
WESLEY GEORGE BURRIDGE

APPLICATION NO.	16521/68
APPLICATION DATE	-
APPLICATION TYPE	Conditional purchase of lands for grazing
DISTRICT	Plantagenet
LOT NO.	5026
SIZE	204 acres



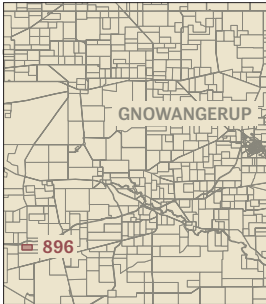
WESLEY GEORGE BURRIDGE

APPLICATION NO.	10329/68
APPLICATION DATE	-
APPLICATION TYPE	Conditional purchase of lands for grazing
DISTRICT	Plantagenet
LOT NO.	3846
SIZE	461 acres



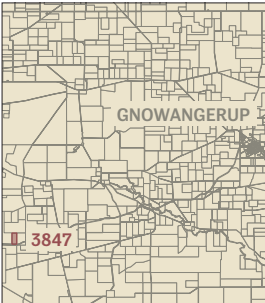
WILLIAM GEORGE BURRIDGE

APPLICATION NO.	340/55
APPLICATION DATE	18 March 1899
APPLICATION TYPE	Conditional purchase of land with residence
DISTRICT	Plantagenet
LOT NO.	896
SIZE	100 acres



WESLEY GEORGE BURRIDGE


APPLICATION NO.	13088/56
APPLICATION DATE	-
APPLICATION TYPE	Conditional purchase of land without residence
DISTRICT	Plantagenet
LOT NO.	3847
SIZE	100 acres



GEORGE BUTTON

APPLICATION NO.	2034/98
APPLICATION DATE	30 June 1921
APPLICATION TYPE	Pastoral lease
DISTRICT	Bulara
LOT NO.	N/A
SIZE	20,000 acres

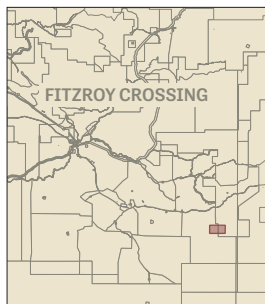
Location of lease not found.



GEORGE BUTTON

APPLICATION NO. 2069/98
APPLICATION DATE 12 September 1922
APPLICATION TYPE Pastoral lease
DISTRICT Bulara
LOT NO. N/A
SIZE 20,000 acres

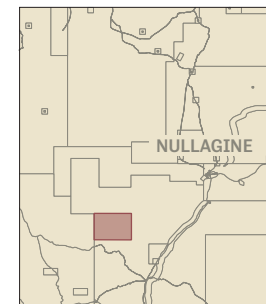
Approximate location of lease shown.



THOMAS CARROLL

APPLICATION NO. 1332/102
APPLICATION DATE 19 March 1902
APPLICATION TYPE Pastoral lease
DISTRICT De Grey
LOT NO. N/A
SIZE 30,000 acres

Approximate location of lease shown.



GEORGE BUTTON

APPLICATION NO. 3728/97
APPLICATION DATE 13 October 1930
APPLICATION TYPE Pastoral lease
DISTRICT Balwina
LOT NO. N/A
SIZE 20,000 acres

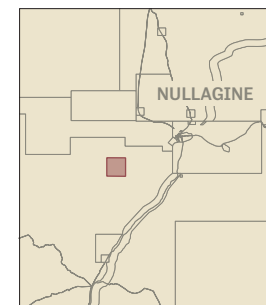
Location of lease not found.



THOMAS CARROLL

APPLICATION NO. 2418/102
APPLICATION DATE 4 May 1904
APPLICATION TYPE Pastoral lease
DISTRICT De Grey
LOT NO. N/A
SIZE 10,000 acres

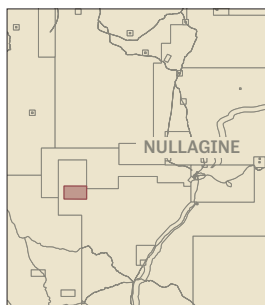
Approximate location of lease shown.



THOMAS CARROLL

APPLICATION NO. 857/102
APPLICATION DATE 1 October 1900
APPLICATION TYPE Pastoral lease
DISTRICT De Grey
LOT NO. N/A
SIZE 13,000 acres

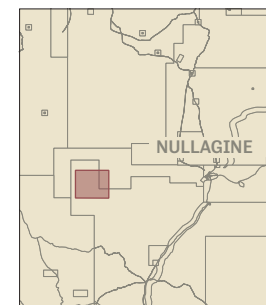
Approximate location of lease shown.



THOMAS CARROLL

APPLICATION NO. 2245/96
APPLICATION DATE -
APPLICATION TYPE Pastoral lease
DISTRICT De Grey
LOT NO. N/A
SIZE 22,584 acres

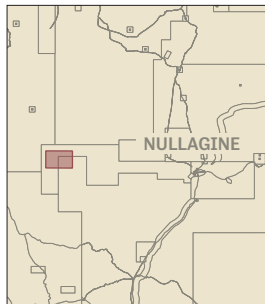
Approximate location of lease shown.



THOMAS CARROLL

APPLICATION NO. 2873/96
APPLICATION DATE -
APPLICATION TYPE Pastoral lease
DISTRICT De Grey
LOT NO. N/A
SIZE 13,000 acres

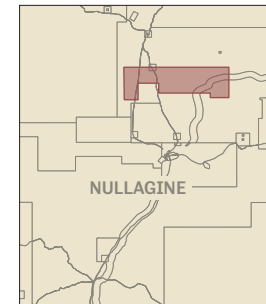
Approximate location of lease shown.



THOMAS CARROLL

APPLICATION NO. 5033/96
APPLICATION DATE -
APPLICATION TYPE Pastoral lease
DISTRICT De Grey
LOT NO. N/A
SIZE 50,000 acres

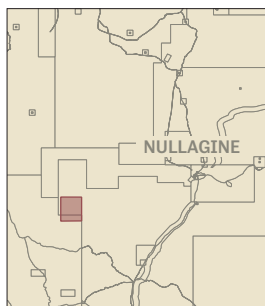
Approximate location of lease shown.



THOMAS CARROLL

APPLICATION NO. 2874/96
APPLICATION DATE -
APPLICATION TYPE Pastoral lease
DISTRICT De Grey
LOT NO. N/A
SIZE -

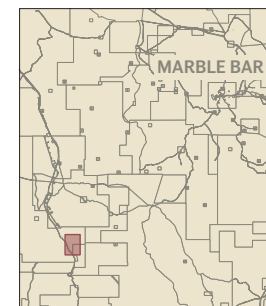
Approximate location of lease shown.



WILLIAM COFFIN

APPLICATION NO. 3149/96
APPLICATION DATE -
APPLICATION TYPE Pastoral lease
DISTRICT Forrest
LOT NO. N/A
SIZE 20,000 acres

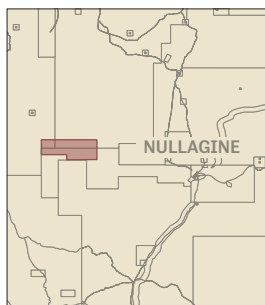
Approximate location of lease shown.



THOMAS CARROLL

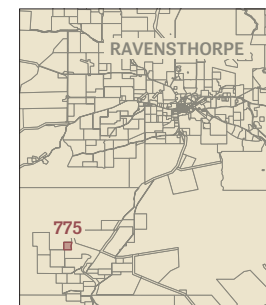
APPLICATION NO. 3183/96
APPLICATION DATE -
APPLICATION TYPE Pastoral lease
DISTRICT De Grey
LOT NO. N/A
SIZE 20,000 acres

Approximate location of lease shown.



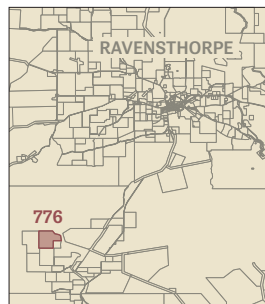
MICHAEL JOHN COLEMAN

APPLICATION NO. 23480/74
APPLICATION DATE 1 April 1923
APPLICATION TYPE Free homestead farm
DISTRICT Kent
LOT NO. 775
SIZE 160 acres



MICHAEL JOHN COLEMAN

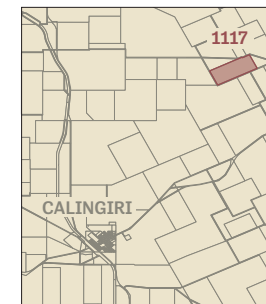
APPLICATION NO. 40182/55
APPLICATION DATE -
APPLICATION TYPE Conditional purchase of land with residence
DISTRICT Kent
LOT NO. 776
SIZE 839.5 acres



Approximate location of lease shown.

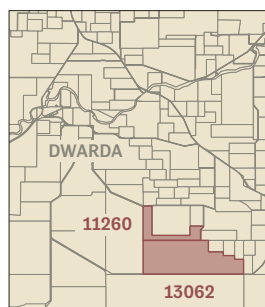
BENEDICT COOPER

APPLICATION NO. 302/74
APPLICATION DATE 5 June 1897
APPLICATION TYPE Free homestead farm
DISTRICT Melbourne
LOT NO. 1117
SIZE 160 acres



LEWIS COLLARD

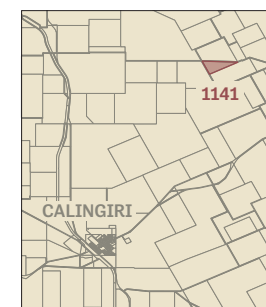
APPLICATION NO. 18668/68
APPLICATION DATE -
APPLICATION TYPE Conditional purchase of lands for grazing
DISTRICT Avon
LOT NO. 11260 and 13062
SIZE 2,077 acres



Financial assistance for lease improvements provided through the Soldier Settlement Scheme following service in World War I.

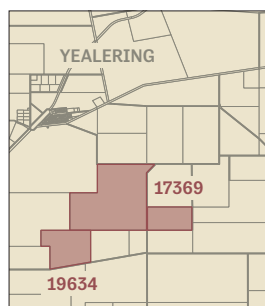
BENEDICT COOPER

APPLICATION NO. 431/42
APPLICATION DATE 20 November 1912
APPLICATION TYPE Land comprised in a reserve
DISTRICT Melbourne
LOT NO. 1141
SIZE 200 acres



LEWIS COLLARD

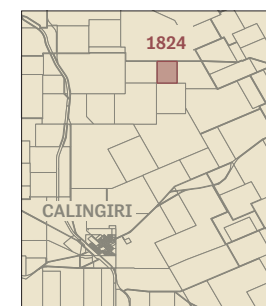
APPLICATION NO. 38753/55
APPLICATION DATE -
APPLICATION TYPE Conditional purchase of land with residence
DISTRICT Avon
LOT NO. 17369 and 19634
SIZE 1,015 acres



Financial assistance for lease improvements provided through the Soldier Settlement Scheme following service in World War I.

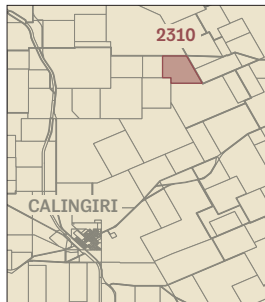
BENEDICT COOPER

APPLICATION NO. 4624/68
APPLICATION DATE -
APPLICATION TYPE Conditional purchase of lands for grazing
DISTRICT Melbourne
LOT NO. 1824
SIZE 300 acres



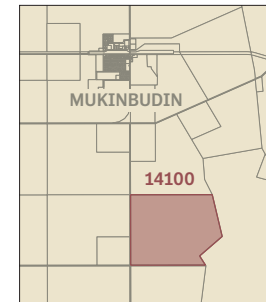
BENEDICT COOPER

APPLICATION NO. 9699/68
APPLICATION DATE 1 February 1915
APPLICATION TYPE Conditional purchase of lands for grazing
DISTRICT Melbourne
LOT NO. 2310
SIZE 190 acres



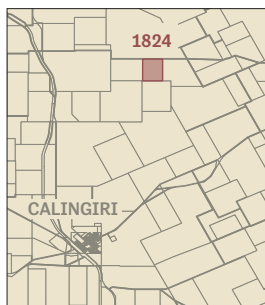
ARTHUR CORUNNA

APPLICATION NO. 36938/55
APPLICATION DATE -
APPLICATION TYPE Conditional purchase of land with residence
DISTRICT Avon
LOT NO. 14100
SIZE 995 acres



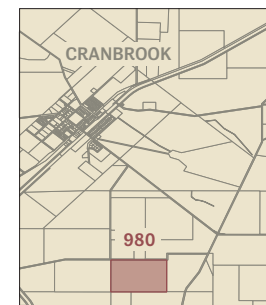
BENEDICT COOPER

APPLICATION NO. 9700/68
APPLICATION DATE 1 December 1915
APPLICATION TYPE Conditional purchase of lands for grazing
DISTRICT Melbourne
LOT NO. 1824
SIZE 100 acres



JOHN HAROLD COX

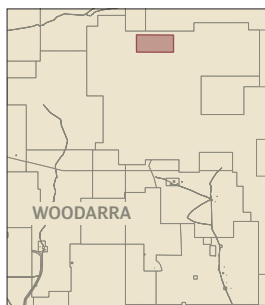
APPLICATION NO. 532/74
APPLICATION DATE 2 May 1900
APPLICATION TYPE Free homestead farm
DISTRICT Plantagenet
LOT NO. 980
SIZE 160 acres



Approximate location of lease shown.

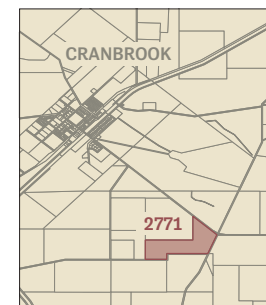
THOMAS HENRY COOPER

APPLICATION NO. 3457/97
APPLICATION DATE 10 September 1926
APPLICATION TYPE Pastoral lease
DISTRICT Yelina
LOT NO. N/A
SIZE 40,000 acres



JOHN HAROLD COX

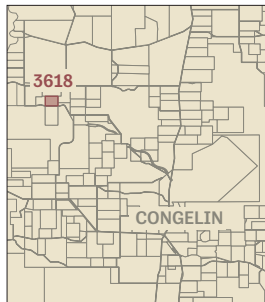
APPLICATION NO. 32970/55
APPLICATION DATE -
APPLICATION TYPE Conditional purchase of land with residence
DISTRICT Plantagenet
LOT NO. 2771
SIZE 121.5 acres



Approximate location of lease shown.

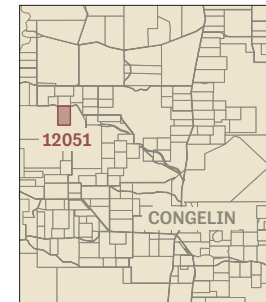
ROBERT COX

APPLICATION NO. 7257/55
APPLICATION DATE 18 September 1903
APPLICATION TYPE Conditional purchase of land with residence
DISTRICT Williams
LOT NO. 3618
SIZE 100 acres



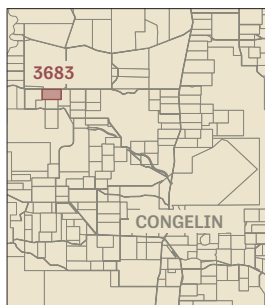
ROBERT COX

APPLICATION NO. 12563/68
APPLICATION DATE -
APPLICATION TYPE Conditional purchase of lands for grazing
DISTRICT Williams
LOT NO. 12051
SIZE 198 acres



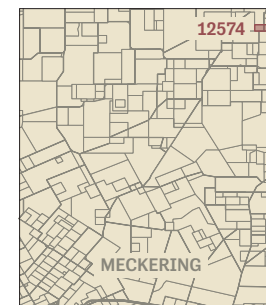
ROBERT COX

APPLICATION NO. 3714/74
APPLICATION DATE 2 October 1903
APPLICATION TYPE Free homestead farm
DISTRICT Williams
LOT NO. 3683
SIZE 160 acres



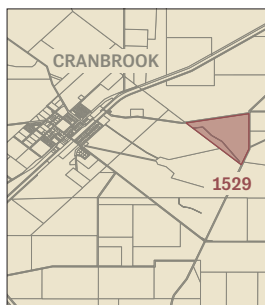
HORACE CURLEY

APPLICATION NO. 11500/74
APPLICATION DATE 26 September 1908
APPLICATION TYPE Free homestead farm
DISTRICT Avon
LOT NO. 12574
SIZE 160 acres



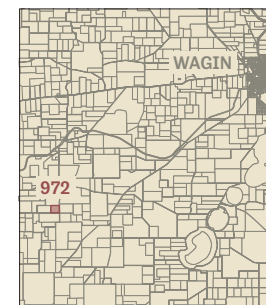
ROBERT COX

APPLICATION NO. 11798/55
APPLICATION DATE 1 February 1905
APPLICATION TYPE Conditional purchase of land with residence
DISTRICT Plantagenet
LOT NO. 1529
SIZE 195 acres



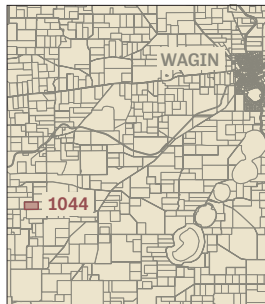
FRANK DAVIS

APPLICATION NO. 4484/48
APPLICATION DATE 7 May 1895
APPLICATION TYPE Conditional purchase of land with residence
DISTRICT Williams
LOT NO. 972
SIZE 100 acres



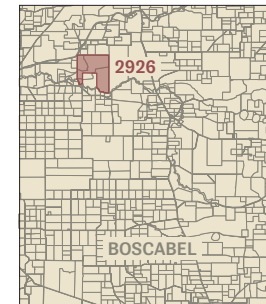
FRANK DAVIS

APPLICATION NO. 146/74
APPLICATION DATE 17 March 1899
APPLICATION TYPE Free homestead farm
DISTRICT Williams
LOT NO. 1044
SIZE 160 acres



FRANK DAVIS

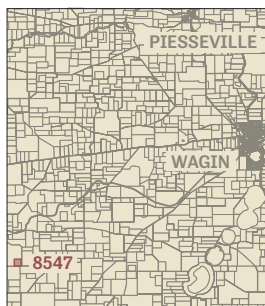
APPLICATION NO. 2371/68
APPLICATION DATE -
APPLICATION TYPE Conditional purchase of lands for grazing
DISTRICT Kojonup
LOT NO. 2926
SIZE 3000 acres



Approximate location of lease shown.

FRANK DAVIS

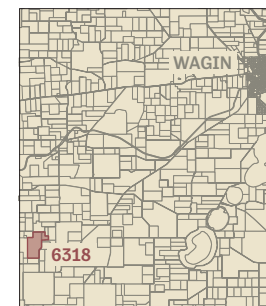
APPLICATION NO. 21755/55
APPLICATION DATE 7 September 1900
APPLICATION TYPE Conditional purchase of land with residence
DISTRICT Kojonup
LOT NO. 8547
SIZE 200 acres



Approximate location of lease shown.

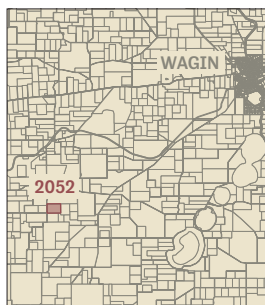
MARY ANN DAVIS

APPLICATION NO. 5799/68
APPLICATION DATE 19 August 1910
APPLICATION TYPE Conditional purchase of lands for grazing
DISTRICT Kojonup
LOT NO. 6318
SIZE 692 acres



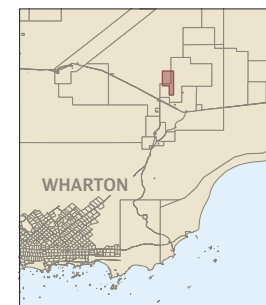
FRANK DAVIS

APPLICATION NO. 4219/55
APPLICATION DATE 12 September 1902
APPLICATION TYPE Conditional purchase of land with residence
DISTRICT Williams
LOT NO. 2052
SIZE 200 acres



HARRY KEITH DIMER

APPLICATION NO. 396/95
APPLICATION DATE -
APPLICATION TYPE Pastoral lease
DISTRICT Balladonia
LOT NO. N/A
SIZE 38,500 acres

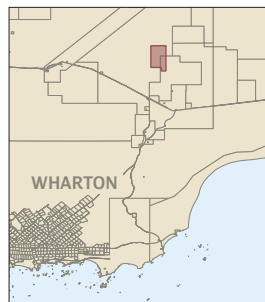


Approximate location of lease shown.

HARRY KEITH DIMER

APPLICATION NO.	1004/95
APPLICATION DATE	8 December 1917
APPLICATION TYPE	Pastoral lease
DISTRICT	Balladonia
LOT NO.	N/A
SIZE	60,000 acres

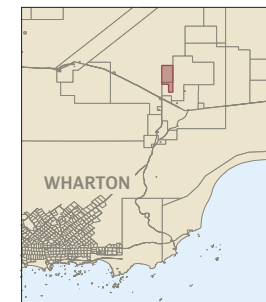
Approximate location of lease shown.



HARRY KEITH DIMER

APPLICATION NO.	748/95
APPLICATION DATE	16 July 1924
APPLICATION TYPE	Pastoral lease
DISTRICT	Balladonia
LOT NO.	N/A
SIZE	38,300 acres

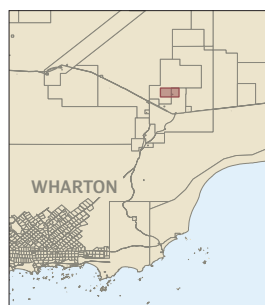
Approximate location of lease shown.



HARRY KEITH DIMER

APPLICATION NO.	1067/95
APPLICATION DATE	22 January 1918
APPLICATION TYPE	Pastoral lease
DISTRICT	Balladonia
LOT NO.	N/A
SIZE	30,000 acres

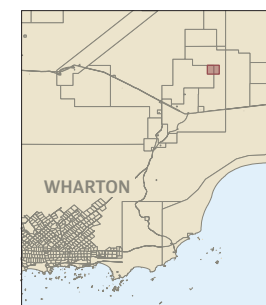
Approximate location of lease shown.



HARRY KEITH DIMER

APPLICATION NO.	1313/95
APPLICATION DATE	11 July 1928
APPLICATION TYPE	Pastoral lease
DISTRICT	Balladonia
LOT NO.	N/A
SIZE	20,000 acres

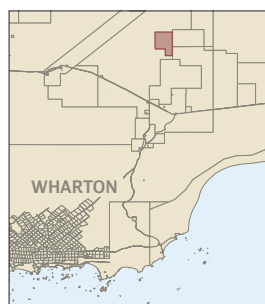
Approximate location of lease shown.



HARRY KEITH DIMER

APPLICATION NO.	2808/97
APPLICATION DATE	3 March 1920
APPLICATION TYPE	Pastoral lease
DISTRICT	Balladonia
LOT NO.	N/A
SIZE	60,000 acres

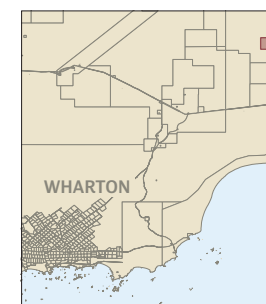
Approximate location of lease shown.



HARRY KEITH DIMER

APPLICATION NO.	3612/97
APPLICATION DATE	7 November 1928
APPLICATION TYPE	Pastoral lease
DISTRICT	Balladonia
LOT NO.	N/A
SIZE	320,000 acres

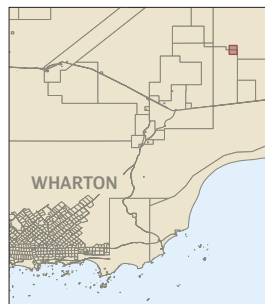
Approximate location of lease shown.



HARRY KEITH DIMER

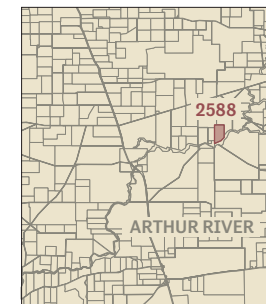
APPLICATION NO. 1332/95
APPLICATION DATE 11 March 1930
APPLICATION TYPE Pastoral lease
DISTRICT Balladonia
LOT NO. N/A
SIZE 20,000 acres

Approximate location of lease shown.



GEORGE DINAH

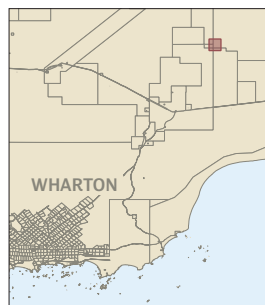
APPLICATION NO. 2395/74
APPLICATION DATE 27 February 1903
APPLICATION TYPE Free homestead farm
DISTRICT Williams
LOT NO. 2588
SIZE 160 acres



HARRY KEITH DIMER

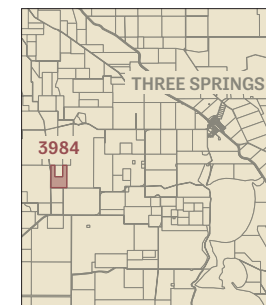
APPLICATION NO. 3730/97
APPLICATION DATE 3 November 1930
APPLICATION TYPE Pastoral lease
DISTRICT Nuyts
LOT NO. N/A
SIZE 20,000 acres

Approximate location of lease shown.



SARAH MABLE DODD

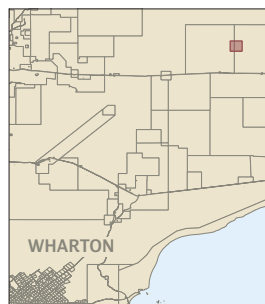
APPLICATION NO. 7624/74
APPLICATION DATE -
APPLICATION TYPE Free homestead farm
DISTRICT Victoria
LOT NO. 3984
SIZE 160 acres



WALTER DIMER

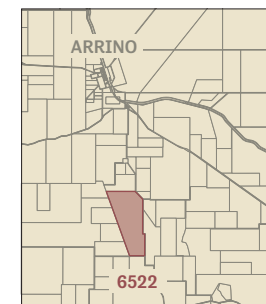
APPLICATION NO. 1333/95
APPLICATION DATE 30 July 1931
APPLICATION TYPE Pastoral lease
DISTRICT Giles
LOT NO. N/A
SIZE 25,000 acres

Approximate location of lease shown.



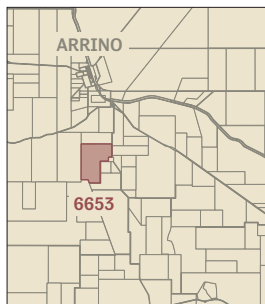
SARAH MABLE DODD

APPLICATION NO. 28965/55
APPLICATION DATE -
APPLICATION TYPE Conditional purchase of land with residence
DISTRICT Victoria
LOT NO. 6522
SIZE 723 acres



SARAH MABLE DODD

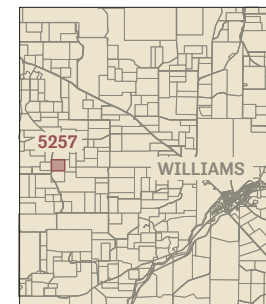
APPLICATION NO. 35023/55
APPLICATION DATE -
APPLICATION TYPE Conditional purchase of land with residence
DISTRICT Victoria
LOT NO. 6653
SIZE 1,730 acres



JOHN DYER

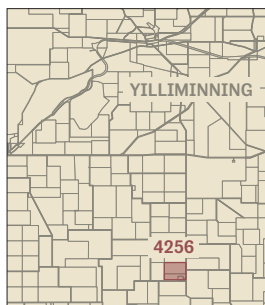
APPLICATION NO. 5525/74
APPLICATION DATE 3 August 1904
APPLICATION TYPE Free Homestead Lease
DISTRICT Williams
LOT NO. 5257
SIZE 160 acres

Application submitted under John 'Tyer'.



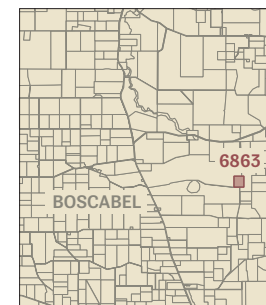
MICHAEL DOOGUP

APPLICATION NO. 4394/74
APPLICATION DATE 6 February 1904
APPLICATION TYPE Free homestead farm
DISTRICT Williams
LOT NO. 4256
SIZE 160 acres



ALFRED EADES

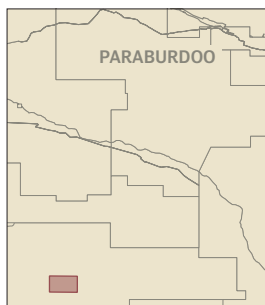
APPLICATION NO. 11515/68
APPLICATION DATE -
APPLICATION TYPE Conditional purchase of lands for grazing
DISTRICT Kojonup
LOT NO. 6853
SIZE 160 acres



PATRICK DOWKER

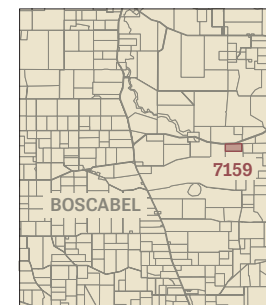
APPLICATION NO. 3795/96
APPLICATION DATE 8 August 1929
APPLICATION TYPE Pastoral lease
DISTRICT Teano
LOT NO. N/A
SIZE 20,000 acres

Approximate location of lease shown.



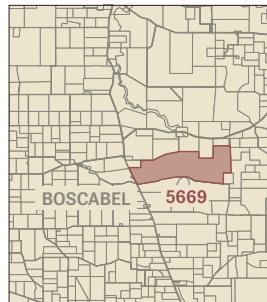
ALFRED EADES

APPLICATION NO. 11644/68
APPLICATION DATE -
APPLICATION TYPE Conditional purchase of lands for grazing
DISTRICT Kojonup
LOT NO. 7159
SIZE 170 acres



ALFRED EADES

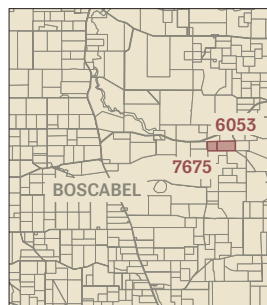
APPLICATION NO.	11630/68
APPLICATION DATE	-
APPLICATION TYPE	Conditional purchase of lands for grazing
DISTRICT	Kojonup
LOT NO.	5669
SIZE	-



Approximate location of lease shown.

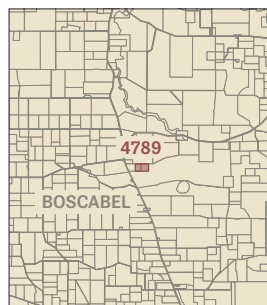
ALFRED EADES

APPLICATION NO.	14341/68
APPLICATION DATE	-
APPLICATION TYPE	Conditional purchase of lands for grazing
DISTRICT	Kojonup
LOT NO.	6053 and 7675
SIZE	170 acres



ALFRED EADES

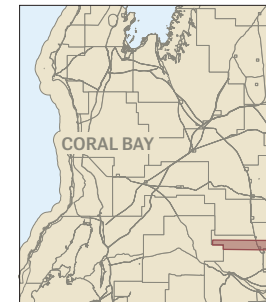
APPLICATION NO.	36736/55
APPLICATION DATE	-
APPLICATION TYPE	Conditional purchase of land with residence
DISTRICT	Kojonup
LOT NO.	4789
SIZE	100 acres



Approximate location of lease shown.

FREDERICK EADES

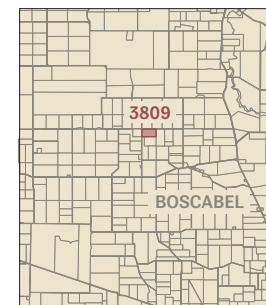
APPLICATION NO.	1791/96
APPLICATION DATE	20 March 1919
APPLICATION TYPE	Pastoral lease
DISTRICT	Lyndon
LOT NO.	N/A
SIZE	60,000 acres



Approximate location of lease shown.

ROBERT 'BOB' EIDGEL

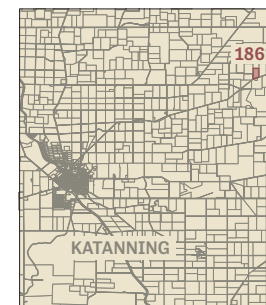
APPLICATION NO.	7149/74
APPLICATION DATE	4 August 1905
APPLICATION TYPE	Free homestead farm
DISTRICT	Kojonup
LOT NO.	3809
SIZE	160 acres



Application submitted under Robert 'Edgehill'.

KENNETH FARMER

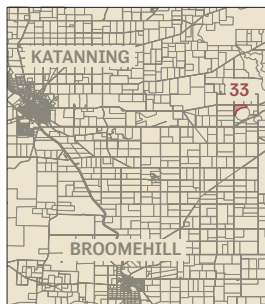
APPLICATION NO.	16435/68
APPLICATION DATE	-
APPLICATION TYPE	Conditional purchase of lands for grazing
DISTRICT	Kojonup
LOT NO.	1861
SIZE	100 acres



Financial assistance for lease improvements provided through the Soldier Settlement Scheme following service in World War I.

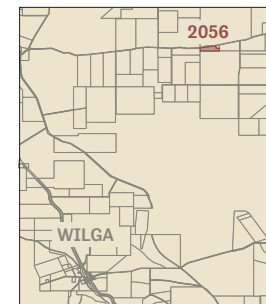
WILLIAM FARMER

APPLICATION NO. 956/74
APPLICATION DATE 15 March 1901
APPLICATION TYPE Free homestead farm
DISTRICT Kojonup
LOT NO. 33
SIZE 160 acres



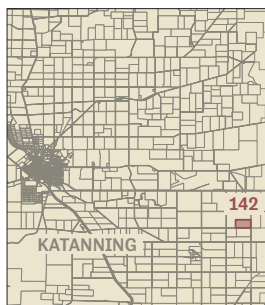
EDWARD FARRELL

APPLICATION NO. 15/35
APPLICATION DATE 7 August 1892
APPLICATION TYPE Land within a reserve
DISTRICT Wellington
LOT NO. 2056
SIZE 100 acres



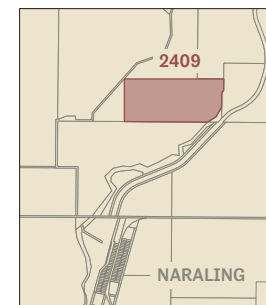
WILLIAM FARMER

APPLICATION NO. 4787/55
APPLICATION DATE 8 December 1902
APPLICATION TYPE Conditional purchase of land with residence
DISTRICT Kojonup
LOT NO. 142
SIZE 160 acres



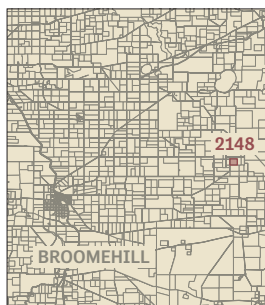
EDWARD FARRELL

APPLICATION NO. 419/74
APPLICATION DATE 23 September 1899
APPLICATION TYPE -
DISTRICT Victoria
LOT NO. 2409
SIZE 160 acres



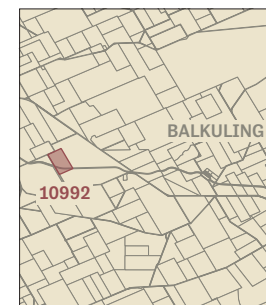
WILLIAM FARMER

APPLICATION NO. 6054/74
APPLICATION DATE 23 November 1904
APPLICATION TYPE Free homestead farm
DISTRICT Kojonup
LOT NO. 2148
SIZE 160 acres



JOHN FITZGERALD

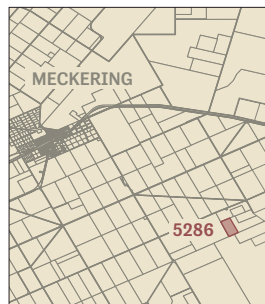
APPLICATION NO. 1296/48
APPLICATION DATE 8 December 1892
APPLICATION TYPE Conditional purchase of land with residence
DISTRICT Avon
LOT NO. 10992
SIZE 100 acres



Approximate location of lease shown.

JOHN FITZGERALD

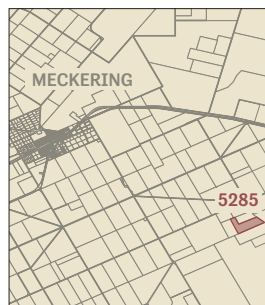
APPLICATION NO. 6313/55
APPLICATION DATE 7 March 1903
APPLICATION TYPE Conditional purchase of land with residence
DISTRICT Avon
LOT NO. 5286
SIZE 50 acres



Approximate location of lease shown.

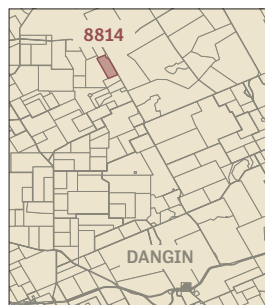
JOHN FITZGERALD

APPLICATION NO. 3019/74
APPLICATION DATE 30 June 1903
APPLICATION TYPE Free homestead farm
DISTRICT Avon
LOT NO. 5285
SIZE 160 acres



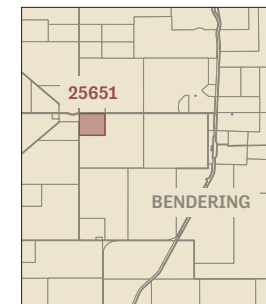
JOHN FITZGERALD

APPLICATION NO. 7875/74
APPLICATION DATE 20 March 1905
APPLICATION TYPE Free homestead farm
DISTRICT Avon
LOT NO. 8814
SIZE 160 acres



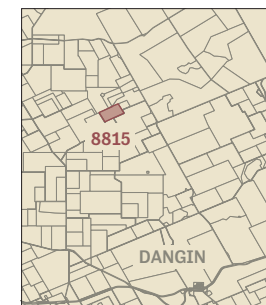
JOHN FITZGERALD

APPLICATION NO. 21223/74
APPLICATION DATE 27 January 1906
APPLICATION TYPE Free homestead farm
DISTRICT Avon
LOT NO. 7875
SIZE 160 acres



JOHN FITZGERALD

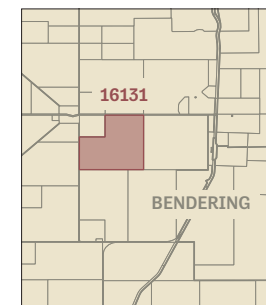
APPLICATION NO. 15450/55
APPLICATION DATE -
APPLICATION TYPE Conditional purchase of land with residence
DISTRICT Avon
LOT NO. 8815
SIZE 100 acres



Approximate location of lease shown.
 Lot 8815 was amalgamated into the south-eastern portions of the adjacent lots (76 and 81).

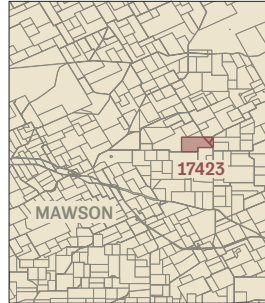
JOHN FITZGERALD

APPLICATION NO. 36280/55
APPLICATION DATE -
APPLICATION TYPE Conditional purchase of land with residence
DISTRICT Avon
LOT NO. 16131
SIZE 840 acres



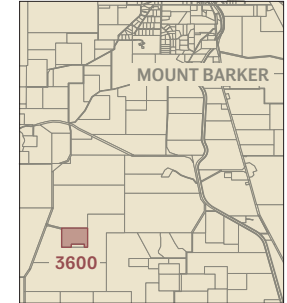
JOHN FITZGERALD

APPLICATION NO. 19708/68
APPLICATION DATE -
APPLICATION TYPE Conditional purchase of lands for grazing
DISTRICT Avon
LOT NO. 17423
SIZE 496 acres



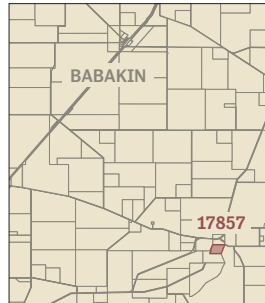
JOSEPH FITZPATRICK

APPLICATION NO. 35971/55
APPLICATION DATE -
APPLICATION TYPE Conditional purchase of land with residence
DISTRICT Plantagenet
LOT NO. 3600
SIZE 170 acres



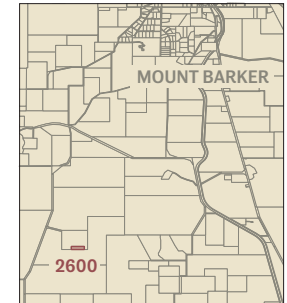
JOHN FITZGERALD

APPLICATION NO. 22086/68
APPLICATION DATE -
APPLICATION TYPE Conditional purchase of lands for grazing
DISTRICT Avon
LOT NO. 17857
SIZE 81 acres



JOSEPH THOMAS FITZPATRICK

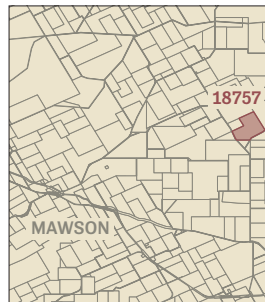
APPLICATION NO. 1643/60
APPLICATION DATE -
APPLICATION TYPE Conditional purchase of Crown lands
DISTRICT Plantagenet
LOT NO. 2600
SIZE -



Approximate location of lease shown.

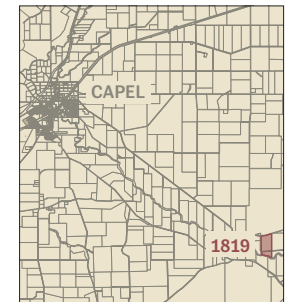
MARY ANN FITZGERALD

APPLICATION NO. 2202/68
APPLICATION DATE -
APPLICATION TYPE Conditional purchase of lands for grazing
DISTRICT Avon
LOT NO. 18757
SIZE 344 acres



HARRY FROOME

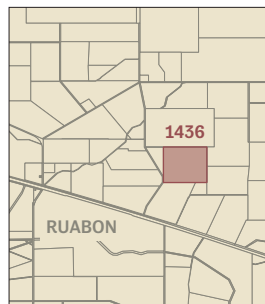
APPLICATION NO. 10988/55
APPLICATION DATE 6 July 1904
APPLICATION TYPE Conditional purchase of land with residence
DISTRICT Wellington
LOT NO. 1819
SIZE 100 acres



Lot 1819 was amalgamated into the adjacent lots (2918 and 2077).

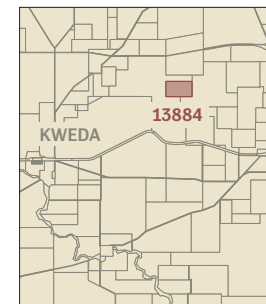
HENRY JOHN FROOME

APPLICATION NO. 12050/68
APPLICATION DATE -
APPLICATION TYPE Conditional purchase of lands for grazing
DISTRICT Sussex
LOT NO. 1436
SIZE 139 acres



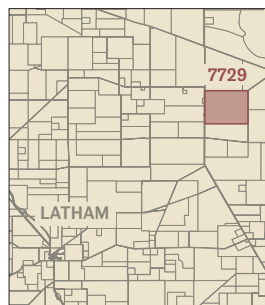
RICHARD GARLETT

APPLICATION NO. 12668/74
APPLICATION DATE 4 June 1909
APPLICATION TYPE Free homestead farm
DISTRICT Avon
LOT NO. 13884
SIZE 160 acres



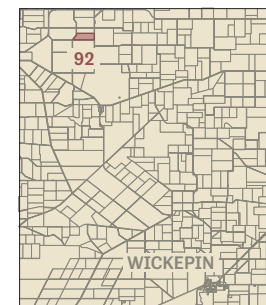
JOHN ROBERT GALBRAITH

APPLICATION NO. 18394/68
APPLICATION DATE -
APPLICATION TYPE Conditional purchase of lands for grazing
DISTRICT Victoria
LOT NO. 7729
SIZE 4,999 acres



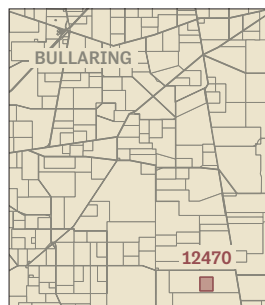
WILLIAM GARLETT

APPLICATION NO. 1208/15
APPLICATION DATE 19 February 1898
APPLICATION TYPE Free homestead farm
DISTRICT Williams
LOT NO. 92
SIZE -



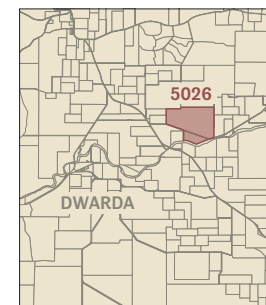
MICHAEL GARLETT

APPLICATION NO. 14796/68
APPLICATION DATE -
APPLICATION TYPE Conditional purchase of lands for grazing
DISTRICT Williams
LOT NO. 12470
SIZE 200 acres



WILLIAM GARLETT

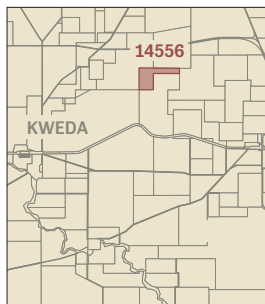
APPLICATION NO. 5173/74
APPLICATION DATE 13 June 1904
APPLICATION TYPE Free homestead farm
DISTRICT Avon
LOT NO. 5026
SIZE -



Approximate location of lease shown.

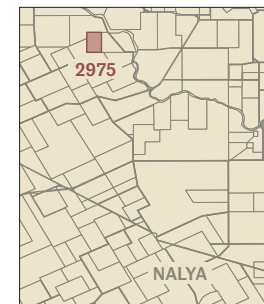
WILLIAM GARLETT

APPLICATION NO. 12466/74
APPLICATION DATE 19 April 1909
APPLICATION TYPE Free homestead farm
DISTRICT Avon
LOT NO. 14556
SIZE 160 acres



FRED GARLOT

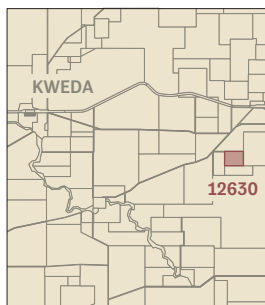
APPLICATION NO. 1368/48
APPLICATION DATE 28 May 1893
APPLICATION TYPE Conditional purchase of land with residence
DISTRICT Avon
LOT NO. 2975
SIZE 100 acres



Approximate location of lease shown.

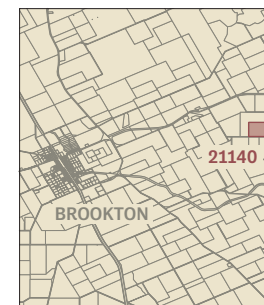
WILLIAM GARLETT

APPLICATION NO. 21618/55
APPLICATION DATE -
APPLICATION TYPE Conditional purchase of land with residence
DISTRICT Avon
LOT NO. 12630
SIZE 100 acres



FRED GARLOT

APPLICATION NO. 1410/48
APPLICATION DATE 8 June 1893
APPLICATION TYPE Conditional purchase of land with residence
DISTRICT Avon
LOT NO. 21140
SIZE 100 acres



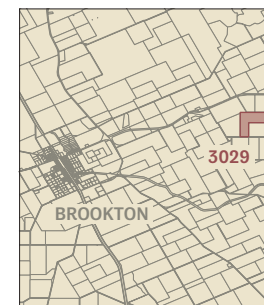
FRED GARLOT

APPLICATION NO. 4478/55
APPLICATION DATE 15 October 1902
APPLICATION TYPE Conditional purchase of land with residence
DISTRICT Avon
LOT NO. 4357
SIZE 100 acres



FRED GARLOT

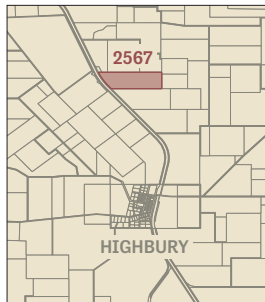
APPLICATION NO. 1452/15
APPLICATION DATE 8 March 1898
APPLICATION TYPE Free homestead farm
DISTRICT Avon
LOT NO. 3029
SIZE 160 acres



Approximate location of lease shown.
 Lot 4357 was later reallocated as Lot 850.

MATILDA GAUNT

APPLICATION NO. 5277/55
APPLICATION DATE 24 February 1903
APPLICATION TYPE Conditional purchase of land with residence
DISTRICT Williams
LOT NO. 2567
SIZE 150 acres



CHARLES GORE

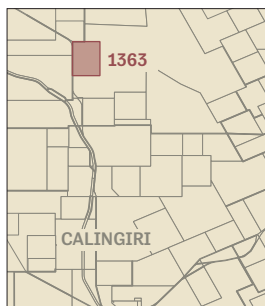
APPLICATION NO. 1938/98
APPLICATION DATE 3 May 1918
APPLICATION TYPE Pastoral lease
DISTRICT Luman
LOT NO. N/A
SIZE 20,000 acres

Location of lease not found.

LOCATION
NOT FOUND

HENRY GENTLE

APPLICATION NO. 7568/74
APPLICATION DATE 28 October 1905
APPLICATION TYPE Free homestead farm
DISTRICT Melbourne
LOT NO. 1363
SIZE 160 acres



CHARLES GORE

APPLICATION NO. 2105/98
APPLICATION DATE 23 May 1924
APPLICATION TYPE Pastoral lease
DISTRICT Luman
LOT NO. N/A
SIZE 20,000 acres

Location of lease not found.

LOCATION
NOT FOUND

JOHN GILLESPIE

APPLICATION NO. 13164/74
APPLICATION DATE 2 September 1909
APPLICATION TYPE Free homestead farm
DISTRICT Avon
LOT NO. -
SIZE 50 acres

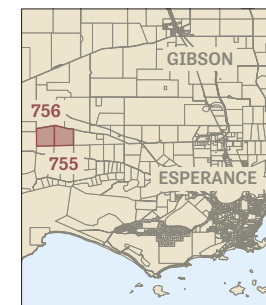
Location of lease not found.

LOCATION
NOT FOUND

JAMES GRIFFIN

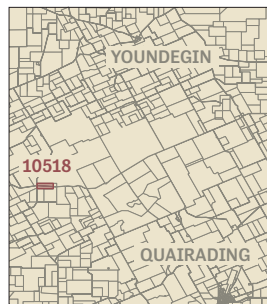
APPLICATION NO. 20135/68
APPLICATION DATE -
APPLICATION TYPE Conditional purchase of lands for grazing
DISTRICT Esperance
LOT NO. 755 and 756
SIZE 18,955 acres

Financial assistance for lease improvements provided through the Soldier Settlement Scheme following service in World War I.



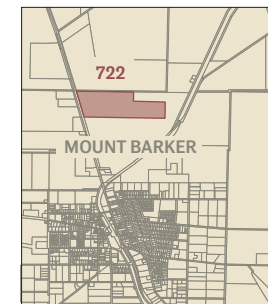
JACK HAGARTY

APPLICATION NO. 9173/74
APPLICATION DATE 11 April 1907
APPLICATION TYPE Free homestead farm
DISTRICT Avon
LOT NO. 10518
SIZE 160 acres



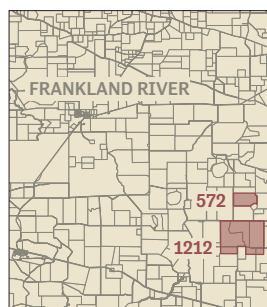
CHARLES HANSUM

APPLICATION NO. 632/74
APPLICATION DATE 22 June 1900
APPLICATION TYPE Free homestead farm
DISTRICT Plantagenet
LOT NO. 722
SIZE 160 acres



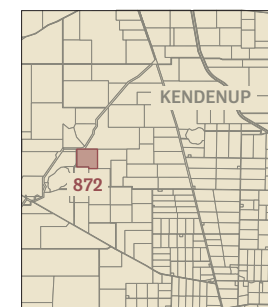
RAYMOND THOMAS HANSEN

APPLICATION NO. 323/109
APPLICATION DATE -
APPLICATION TYPE License to occupy pastoral land
DISTRICT Hay
LOT NO. 572 and 1212
SIZE 4,981 acres



CHARLES HANSUM

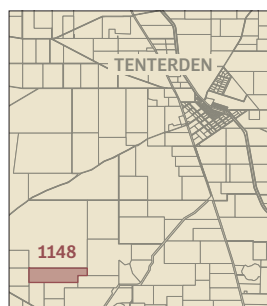
APPLICATION NO. 20703/74
APPLICATION DATE 20 March 1915
APPLICATION TYPE Free homestead farm
DISTRICT Hay
LOT NO. 872
SIZE 160 acres



Approximate location of lease shown.

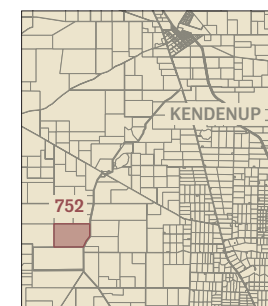
RAYMOND THOMAS HANSEN

APPLICATION NO. 2798/68
APPLICATION DATE -
APPLICATION TYPE Conditional purchase of lands for grazing
DISTRICT Hay
LOT NO. 1148
SIZE 310 acres



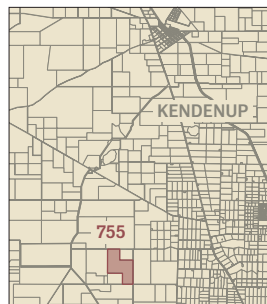
ELIZA HANSUM

APPLICATION NO. 11540/68
APPLICATION DATE 26 November 1919
APPLICATION TYPE Conditional purchase of lands for grazing
DISTRICT Hay
LOT NO. 752
SIZE 868 acres



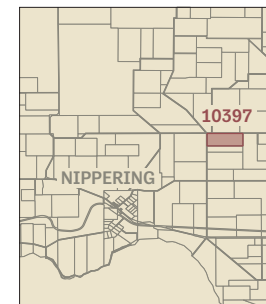
ELIZA HANSUM

APPLICATION NO. 12387/68
APPLICATION DATE -
APPLICATION TYPE Conditional purchase of lands for grazing
DISTRICT Hay
LOT NO. 755
SIZE 830 acres



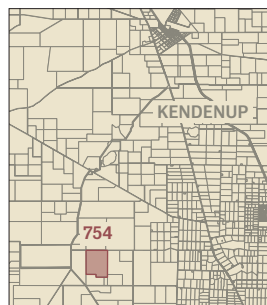
WILLIAM HARRIELL

APPLICATION NO. 19/35
APPLICATION DATE 9 June 1892
APPLICATION TYPE Land within a reserve
DISTRICT Williams
LOT NO. 10397
SIZE 100 acres



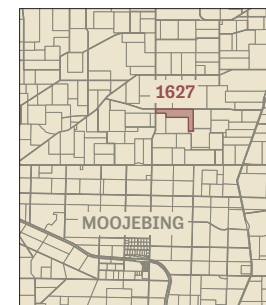
ELIZA HANSUM

APPLICATION NO. 12388/68
APPLICATION DATE -
APPLICATION TYPE Conditional purchase of lands for grazing
DISTRICT Hay
LOT NO. 754
SIZE 835 acres



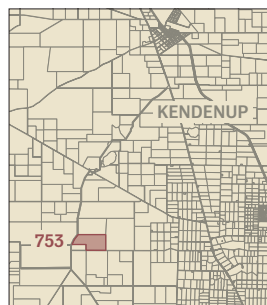
WILLIAM HARRIELL

APPLICATION NO. 472/74
APPLICATION DATE 6 December 1899
APPLICATION TYPE Free homestead farm
DISTRICT Kojonup
LOT NO. 1627
SIZE 160 acres



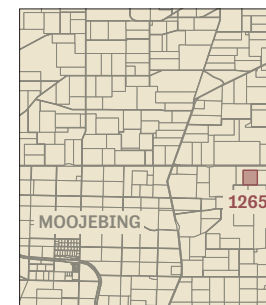
ELIZA HANSUM

APPLICATION NO. 13841/68
APPLICATION DATE -
APPLICATION TYPE Conditional purchase of lands for grazing
DISTRICT Hay
LOT NO. 753
SIZE 465 acres



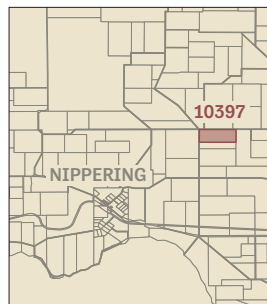
WILLIAM HARRIELL

APPLICATION NO. 859/55
APPLICATION DATE 6 December 1899
APPLICATION TYPE Conditional purchase of land with residence
DISTRICT Kojonup
LOT NO. 1265
SIZE 100 acres



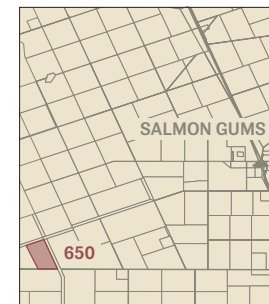
WILLIAM HARRIELL

APPLICATION NO. 1158/48
APPLICATION DATE 6 December 1892
APPLICATION TYPE Conditional purchase of land with residence
DISTRICT Williams
LOT NO. 10397
SIZE 100 acres



ALBEY RIGBY HARRIS

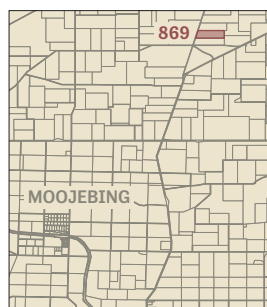
APPLICATION NO. 41700/55
APPLICATION DATE -
APPLICATION TYPE Conditional purchase of land with residence
DISTRICT Fitzgerald
LOT NO. 650
SIZE -



Approximate location of lease shown.

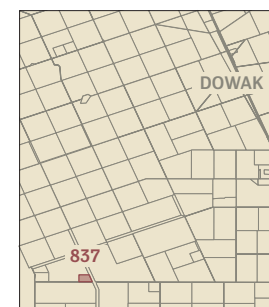
WILLIAM HARRIELL

APPLICATION NO. 4332/48
APPLICATION DATE 2 April 1898
APPLICATION TYPE Conditional purchase of land with residence
DISTRICT Kojonup
LOT NO. 869
SIZE 100 acres



ALBEY RIGBY HARRIS

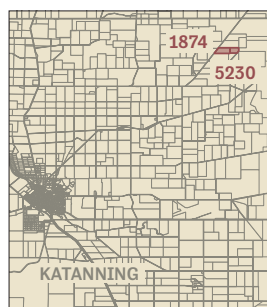
APPLICATION NO. 24888/74
APPLICATION DATE -
APPLICATION TYPE Free homestead farm
DISTRICT Fitzgerald
LOT NO. 837
SIZE 160 acres



Approximate location of lease shown.
 Lot 837 was assigned as a portion of Lot 650, adjacent to the farm of Sydney Eli Harris.

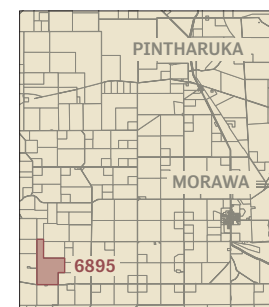
WILLIAM HARRIELL

APPLICATION NO. 18626/74
APPLICATION DATE 17 July 1912
APPLICATION TYPE Free homestead farm
DISTRICT Kojonup
LOT NO. 1874 and 5230
SIZE 160 acres



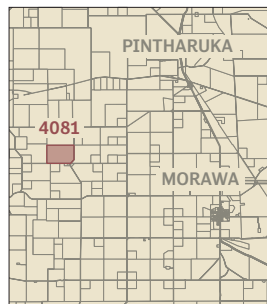
ARTHUR HARRIS

APPLICATION NO. 12973/68
APPLICATION DATE -
APPLICATION TYPE Conditional purchase of lands for grazing
DISTRICT Victoria
LOT NO. 6895
SIZE 4,429 acres



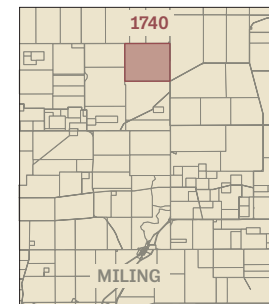
ARTHUR HARRIS

APPLICATION NO. 35701/55
APPLICATION DATE -
APPLICATION TYPE Conditional purchase of land with residence
DISTRICT Victoria
LOT NO. 4081
SIZE 1,000 acres



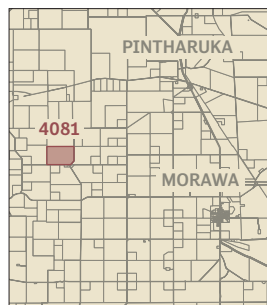
JAMES HARRIS

APPLICATION NO. 20431/68
APPLICATION DATE -
APPLICATION TYPE Conditional purchase of lands for grazing
DISTRICT Melbourne
LOT NO. 1740
SIZE 3,086 acres



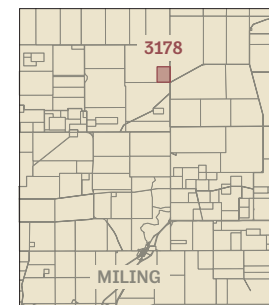
ARTHUR HARRIS

APPLICATION NO. 20904/74
APPLICATION DATE 4 January 1916
APPLICATION TYPE Free homestead farm
DISTRICT Victoria
LOT NO. 4081
SIZE 160 acres



JAMES HARRIS

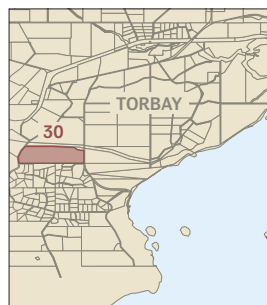
APPLICATION NO. 25077/74
APPLICATION DATE -
APPLICATION TYPE Free homestead farm
DISTRICT Victoria
LOT NO. 3178
SIZE 160 acres



Approximate location of lease shown.

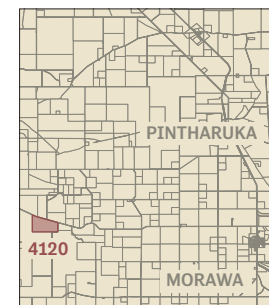
JAMES HARRIS

APPLICATION NO. 10835/74
APPLICATION DATE 12 June 1908
APPLICATION TYPE Free homestead farm
DISTRICT Plantagenet
LOT NO. 30
SIZE 160 acres



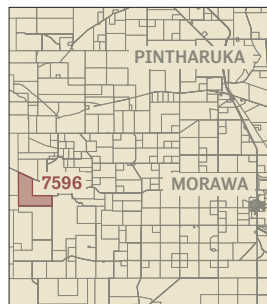
NORMAN CLEAVER HARRIS

APPLICATION NO. 12429/68
APPLICATION DATE -
APPLICATION TYPE Conditional purchase of lands for grazing
DISTRICT Victoria
LOT NO. 4120
SIZE 974 acres



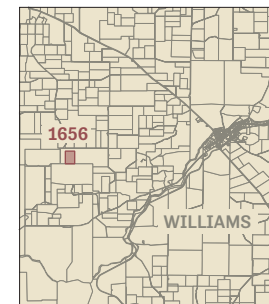
NORMAN CLEAVER HARRIS

APPLICATION NO.	15969/68
APPLICATION DATE	-
APPLICATION TYPE	Conditional purchase of lands for grazing
DISTRICT	Victoria
LOT NO.	7596
SIZE	1,872 acres



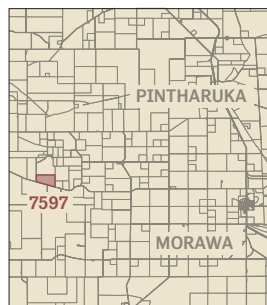
JOHN HART

APPLICATION NO.	987/74
APPLICATION DATE	16 April 1901
APPLICATION TYPE	Free homestead farm
DISTRICT	Williams
LOT NO.	1656
SIZE	160 acres



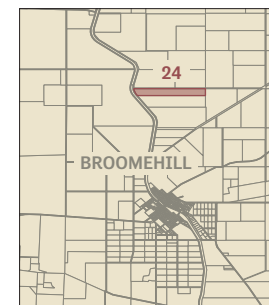
NORMAN CLEAVER HARRIS

APPLICATION NO.	15970/68
APPLICATION DATE	-
APPLICATION TYPE	Conditional purchase of lands for grazing
DISTRICT	Victoria
LOT NO.	7597
SIZE	522 acres



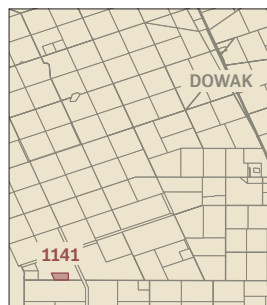
WILLIAM HAYWARD

APPLICATION NO.	559/15
APPLICATION DATE	2 July 1897
APPLICATION TYPE	Free homestead farm
DISTRICT	Kojonup
LOT NO.	24
SIZE	160 acres



SYDNEY ELI HARRIS

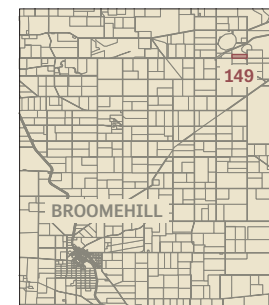
APPLICATION NO.	24887/74
APPLICATION DATE	-
APPLICATION TYPE	Free homestead farm
DISTRICT	Fitzgerald
LOT NO.	1141
SIZE	160 acres



Approximate location of lease shown.
Lot 1141 was assigned as a portion of Lot 650, adjacent to the farm of Albey Rigby Harris.

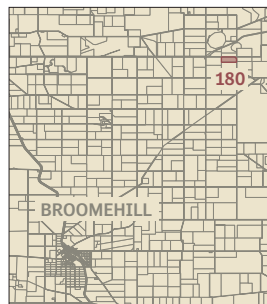
WILLIAM HAYWARD

APPLICATION NO.	4784/55
APPLICATION DATE	8 December 1902
APPLICATION TYPE	Conditional purchase of land with residence
DISTRICT	Kojonup
LOT NO.	149
SIZE	71 acres



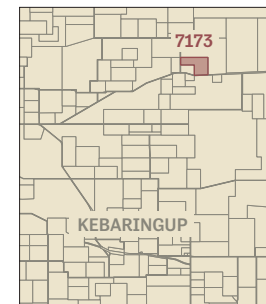
WILLIAM HAYWARD

APPLICATION NO. 8845/55
APPLICATION DATE 11 March 1904
APPLICATION TYPE Conditional purchase of land with residence
DISTRICT Kojonup
LOT NO. 180
SIZE 100 acres



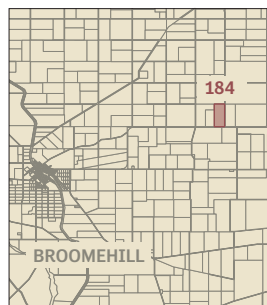
WILLIAM SAMUEL HAYWARD

APPLICATION NO. 13840/68
APPLICATION DATE -
APPLICATION TYPE Conditional purchase of lands for grazing
DISTRICT Kojonup
LOT NO. 7173
SIZE 199 acres



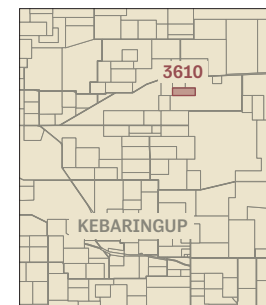
WILLIAM SAMUEL HAYWARD

APPLICATION NO. 5025/74
APPLICATION DATE 19 May 1904
APPLICATION TYPE Free homestead farm
DISTRICT Kojonup
LOT NO. 184
SIZE 160 acres



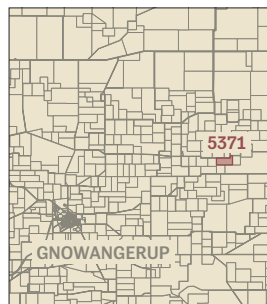
WILLIAM SAMUEL HAYWARD

APPLICATION NO. 14030/68
APPLICATION DATE -
APPLICATION TYPE Conditional purchase of lands for grazing
DISTRICT Plantagenet
LOT NO. 3610
SIZE 100 acres



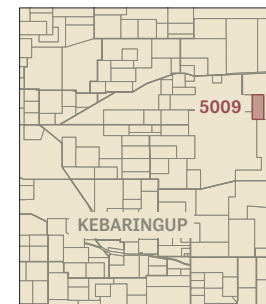
WILLIAM SAMUEL HAYWARD

APPLICATION NO. 10930/74
APPLICATION DATE -
APPLICATION TYPE Free homestead farm
DISTRICT Kojonup
LOT NO. 5371
SIZE 160 acres



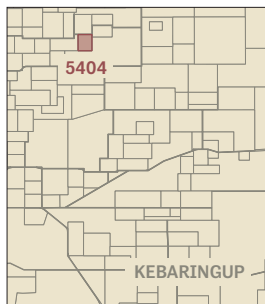
WILLIAM SAMUEL HAYWARD

APPLICATION NO. 15649/68
APPLICATION DATE -
APPLICATION TYPE Conditional purchase of lands for grazing
DISTRICT Plantagenet
LOT NO. 5009
SIZE 162 acres



WILLIAM SAMUEL HAYWARD

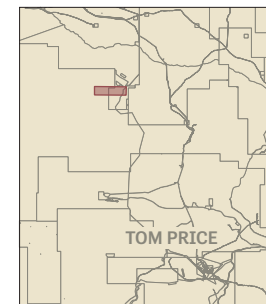
APPLICATION NO. 26479/55
APPLICATION DATE -
APPLICATION TYPE Conditional purchase of land with residence
DISTRICT Kojonup
LOT NO. 5404
SIZE 120 acres



JOHN HICKS

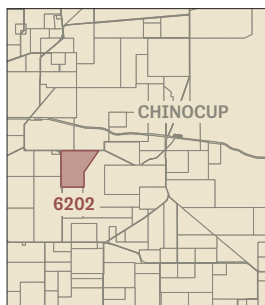
APPLICATION NO. 257/96
APPLICATION DATE 30 January 1903
APPLICATION TYPE Pastoral lease
DISTRICT Gregory
LOT NO. N/A
SIZE 20,000 acres

Approximate location of lease shown.



WILLIAM SAMUEL HAYWARD

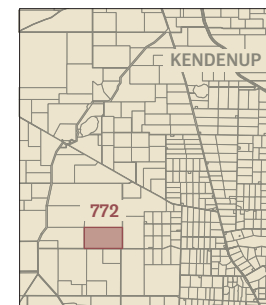
APPLICATION NO. 30672/55
APPLICATION DATE -
APPLICATION TYPE Conditional purchase of land with residence
DISTRICT Kojonup
LOT NO. 6202
SIZE 100 acres



JAMES WILLIAM HILL

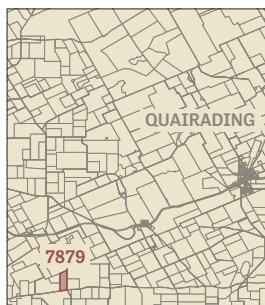
APPLICATION NO. 13541/68
APPLICATION DATE -
APPLICATION TYPE Conditional purchase of lands for grazing
DISTRICT Hay
LOT NO. 772
SIZE 496 acres

Approximate location of lease shown.



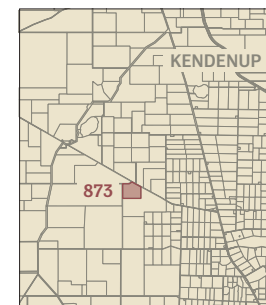
MICHAEL HENRY

APPLICATION NO. 7054/74
APPLICATION DATE 17 July 1905
APPLICATION TYPE Free homestead farm
DISTRICT Avon
LOT NO. 7879
SIZE 160 acres



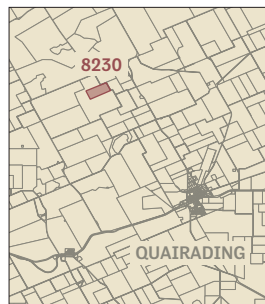
JAMES WILLIAM HILL

APPLICATION NO. 20712/74
APPLICATION DATE -
APPLICATION TYPE Free homestead farm
DISTRICT Hay
LOT NO. 873
SIZE 160 acres



FREDERICK HOLLAND

APPLICATION NO. 7407/74
APPLICATION DATE 23 September 1905
APPLICATION TYPE Free homestead farm
DISTRICT Avon
LOT NO. 8230
SIZE 160 acres



WALTER HOLLAND

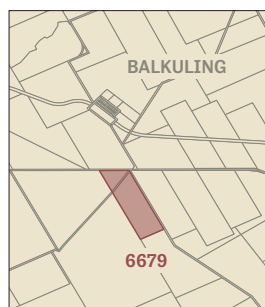
APPLICATION NO. 1295/74
APPLICATION DATE 31 October 1901
APPLICATION TYPE Free homestead farm
DISTRICT Avon
LOT NO. 3926
SIZE 160 acres



Approximate location of lease shown.

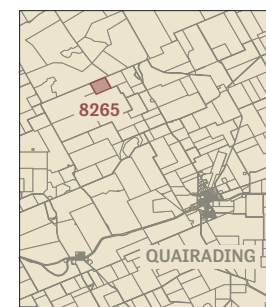
WALTER HOLLAND

APPLICATION NO. 10501/55
APPLICATION DATE 31 August 1904
APPLICATION TYPE Conditional purchase of land with residence
DISTRICT Avon
LOT NO. 6679
SIZE 220 acres



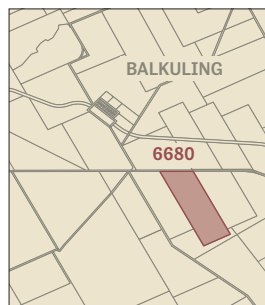
WILLIAM HOLLAND

APPLICATION NO. 7417/74
APPLICATION DATE 25 September 1905
APPLICATION TYPE Free homestead farm
DISTRICT Avon
LOT NO. 8265
SIZE 160 acres



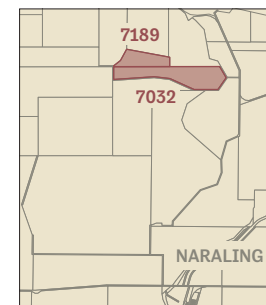
WALTER HOLLAND

APPLICATION NO. 10746/55
APPLICATION DATE 31 August 1904
APPLICATION TYPE Conditional purchase of land with residence
DISTRICT Avon
LOT NO. 6680
SIZE 120 acres



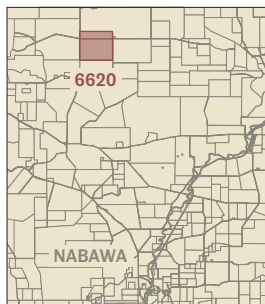
EMILY JANE HUGHES

APPLICATION NO. 13583/68
APPLICATION DATE -
APPLICATION TYPE Conditional purchase of lands for grazing
DISTRICT Victoria
LOT NO. 7032 and 7189
SIZE 218 acres



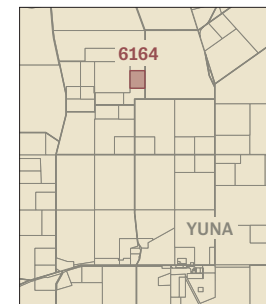
FREDERICK GEORGE HUGHES

APPLICATION NO. 7512/68
APPLICATION DATE 20 December 1911
APPLICATION TYPE Conditional purchase of lands for grazing
DISTRICT Victoria
LOT NO. 6620
SIZE 1,000 acres



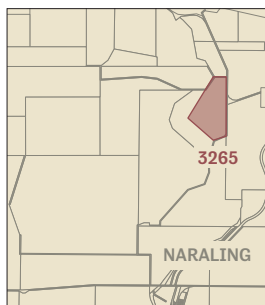
FREDERICK GEORGE HUGHES

APPLICATION NO. 19866/68
APPLICATION DATE -
APPLICATION TYPE Conditional purchase of lands for grazing
DISTRICT Victoria
LOT NO. 6164
SIZE 120 acres



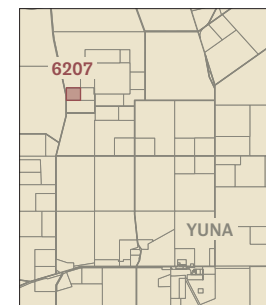
FREDERICK GEORGE HUGHES

APPLICATION NO. 15990/55
APPLICATION DATE -
APPLICATION TYPE Conditional purchase of land with residence
DISTRICT Victoria
LOT NO. 3265
SIZE 238.5 acres



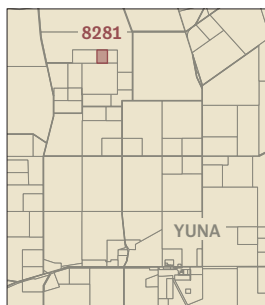
FREDERICK GEORGE HUGHES

APPLICATION NO. 20304/68
APPLICATION DATE -
APPLICATION TYPE Conditional purchase of lands for grazing
DISTRICT Victoria
LOT NO. 6207
SIZE 240 acres



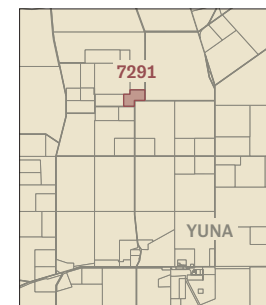
FREDERICK GEORGE HUGHES

APPLICATION NO. 19865/68
APPLICATION DATE -
APPLICATION TYPE Conditional purchase of lands for grazing
DISTRICT Victoria
LOT NO. 8281
SIZE 50 acres



FREDERICK GEORGE HUGHES

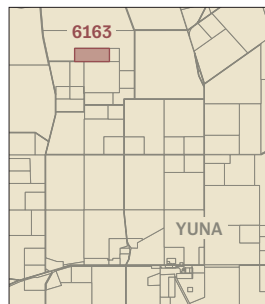
APPLICATION NO. 21496/68
APPLICATION DATE c. 1926
APPLICATION TYPE Conditional purchase of lands for grazing
DISTRICT Victoria
LOT NO. 7291
SIZE 118 acres



Approximate location of lease shown.

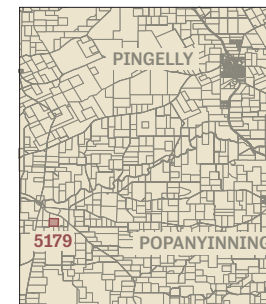
FREDERICK GEORGE HUGHES

APPLICATION NO. 24850/74
APPLICATION DATE 23 February 1928
APPLICATION TYPE Free homestead farm
DISTRICT Victoria
LOT NO. 6163
SIZE 160 acres



JACK HUMES

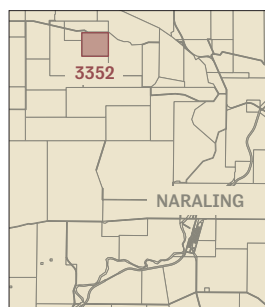
APPLICATION NO. 3224/74
APPLICATION DATE 22 July 1903
APPLICATION TYPE Free homestead farm
DISTRICT Avon
LOT NO. 5179
SIZE 160 acres



Application submitted under Jack 'Homes'.

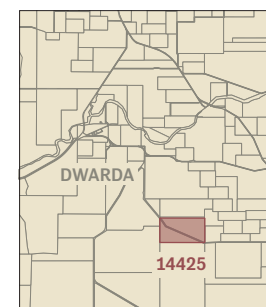
JOHN JOSEPH HUGHES

APPLICATION NO. 12875/74
APPLICATION DATE 5 July 1909
APPLICATION TYPE Free homestead farm
DISTRICT Avon
LOT NO. 3352
SIZE 160 acres



TED HUMES

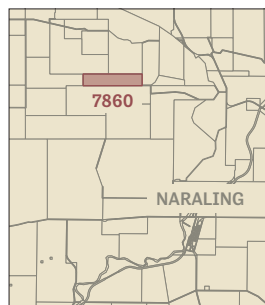
APPLICATION NO. 989/68
APPLICATION DATE -
APPLICATION TYPE Conditional purchase of lands for grazing
DISTRICT Williams
LOT NO. 14425
SIZE 861 acres



Approximate location of lease shown.

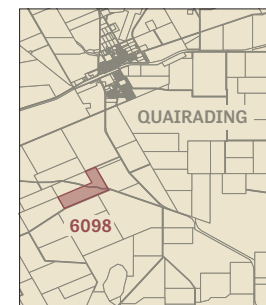
JOHN JOSEPH HUGHES

APPLICATION NO. 16637/68
APPLICATION DATE -
APPLICATION TYPE Conditional purchase of lands for grazing
DISTRICT Victoria
LOT NO. 7860
SIZE 177 acres



WILLIAM HUMPHRIES

APPLICATION NO. 4649/74
APPLICATION DATE 31 March 1904
APPLICATION TYPE Free homestead farm
DISTRICT Avon
LOT NO. 6098
SIZE 160 acres



JACK HUNTER

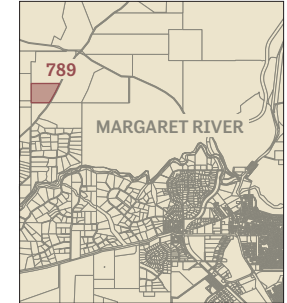
APPLICATION NO. 845/152
APPLICATION DATE 27 March 1906
APPLICATION TYPE Miscellaneous provisions
DISTRICT Dampier
LOT NO. N/A
SIZE -

Approximate location of lease shown.



FREDERICK AUGUSTA ISAACS

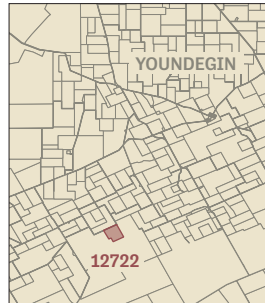
APPLICATION NO. 1341/68
APPLICATION DATE -
APPLICATION TYPE Conditional purchase of lands for grazing
DISTRICT Sussex
LOT NO. 789
SIZE 43 acres



BARNEY INDICH

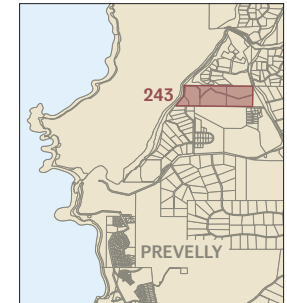
APPLICATION NO. 23102/74
APPLICATION DATE 1 October 1922
APPLICATION TYPE Free homestead farm
DISTRICT Avon
LOT NO. 12722
SIZE 160 acres

Application cancelled and lot reapplied for under conditional purchase Clause 56.



SAMUEL ISAACS

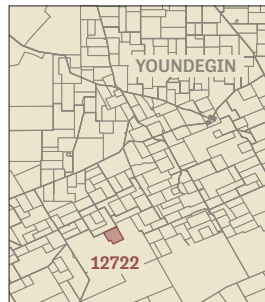
APPLICATION NO. 362/48
APPLICATION DATE 23 January 1898
APPLICATION TYPE Conditional purchase of land with residence
DISTRICT Sussex
LOT NO. 243
SIZE 100 acres



Approximate location of lease shown.

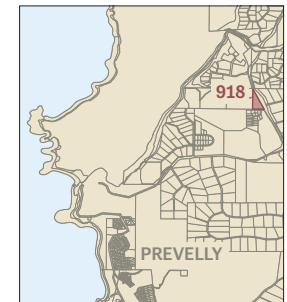
BARNEY INDICH

APPLICATION NO. 13106/56
APPLICATION DATE -
APPLICATION TYPE Conditional purchase of land without residence
DISTRICT Avon
LOT NO. 12722
SIZE 160 acres



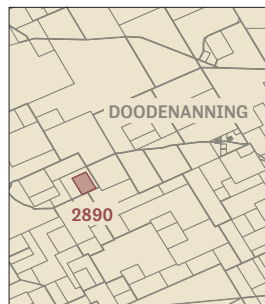
SAMUEL ISAACS

APPLICATION NO. 575/57
APPLICATION DATE 28 July 1909
APPLICATION TYPE Conditional purchase by direct payment
DISTRICT Sussex
LOT NO. 918
SIZE -



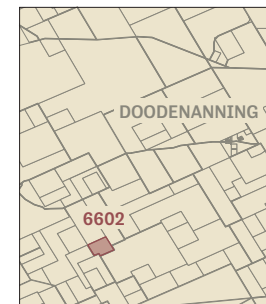
JULIA JACOBS

APPLICATION NO. 3685/48
APPLICATION DATE 12 October 1897
APPLICATION TYPE Conditional purchase of land with residence
DISTRICT Avon
LOT NO. 2890
SIZE 100 acres



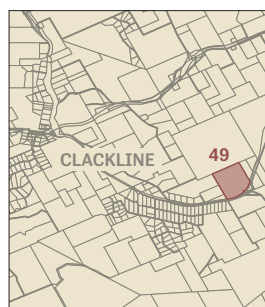
JULIA JACOBS

APPLICATION NO. 9728/55
APPLICATION DATE 31 June 1904
APPLICATION TYPE Conditional purchase of land with residence
DISTRICT Avon
LOT NO. 6602
SIZE 100 acres



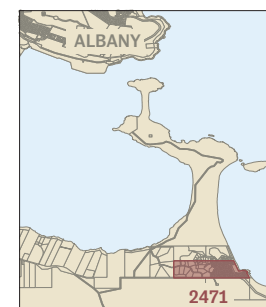
JULIA JACOBS

APPLICATION NO. 1776/49
APPLICATION DATE 11 March 1898
APPLICATION TYPE Conditional purchase of land without residence
DISTRICT Avon
LOT NO. 49
SIZE 100 acres



MARY JANE JENNINGS

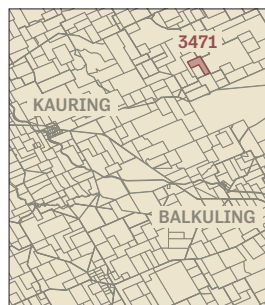
APPLICATION NO. 40/48
APPLICATION DATE -
APPLICATION TYPE Conditional purchase of land with residence
DISTRICT Plantagenet
LOT NO. 2471
SIZE 157 acres



Approximate location of lease shown.

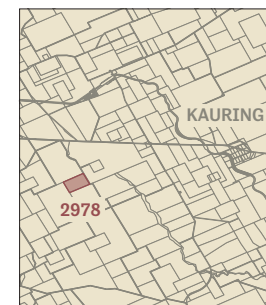
JULIA JACOBS

APPLICATION NO. 508/74
APPLICATION DATE 10 May 1900
APPLICATION TYPE Free homestead farm
DISTRICT Avon
LOT NO. 3471
SIZE 160 acres



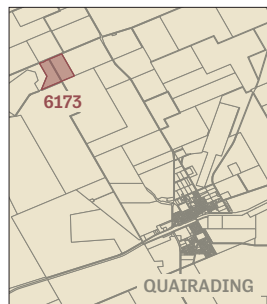
DANGIN JOHNNY

APPLICATION NO. 1718/49
APPLICATION DATE 20 January 1898
APPLICATION TYPE Conditional purchase of land without residence
DISTRICT Avon
LOT NO. 2978
SIZE 100 acres



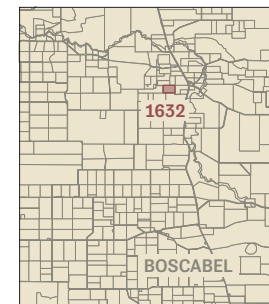
DANGIN JOHNNY

APPLICATION NO. 9415/55
APPLICATION DATE 7 April 1904
APPLICATION TYPE Conditional purchase of land with residence
DISTRICT Avon
LOT NO. 6173
SIZE 100 acres



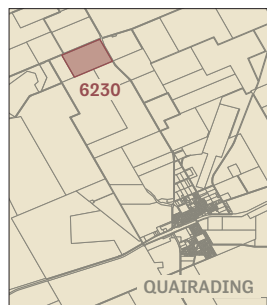
MICHAEL JONES

APPLICATION NO. 1364/74
APPLICATION DATE 11 January 1902
APPLICATION TYPE Free homestead farm
DISTRICT Kojonup
LOT NO. 1632
SIZE 160 acres



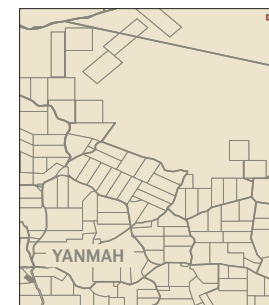
DANGIN JOHNNY

APPLICATION NO. 5001/74
APPLICATION DATE 11 May 1904
APPLICATION TYPE Free homestead farm
DISTRICT Avon
LOT NO. 6230
SIZE 160 acres



WILLIAM JONES

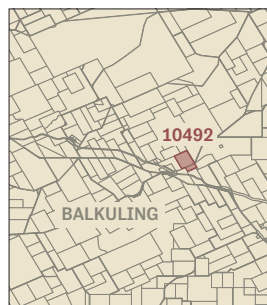
APPLICATION NO. 876/60
APPLICATION DATE -
APPLICATION TYPE Conditional purchase of Crown lands
DISTRICT Nelson
LOT NO. N/A
SIZE 10 acres



Joint application with Charles Simpson.
 Approximate location of lease shown.

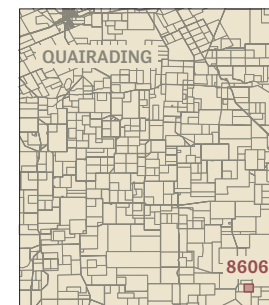
DANGIN JOHNNY

APPLICATION NO. 9281/74
APPLICATION DATE 31 May 1907
APPLICATION TYPE Free homestead farm
DISTRICT Avon
LOT NO. 10492
SIZE 160 acres



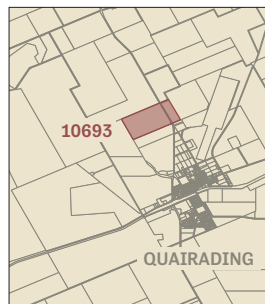
JIMMY KICKETT

APPLICATION NO. 7709/74
APPLICATION DATE 4 December 1905
APPLICATION TYPE Free homestead farm
DISTRICT Avon
LOT NO. 8606
SIZE 160 acres



JOHN KICKETT

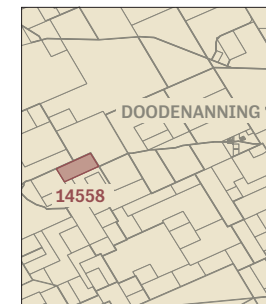
APPLICATION NO.	11922/56
APPLICATION DATE	-
APPLICATION TYPE	Conditional purchase of land without residence
DISTRICT	Avon
LOT NO.	10693
SIZE	241.75 acres



Approximate location of lease shown.

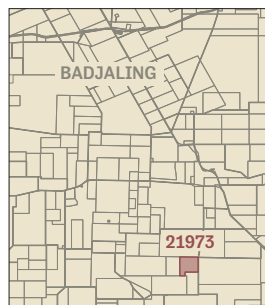
THOMAS KICKETT

APPLICATION NO.	1223/48
APPLICATION DATE	5 October 1892
APPLICATION TYPE	Conditional purchase of land with residence
DISTRICT	Avon
LOT NO.	14558
SIZE	200 acres



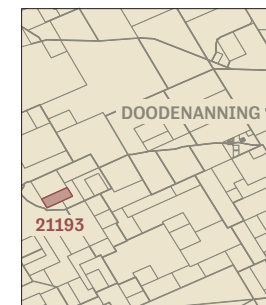
JOHN KICKETT

APPLICATION NO.	16153/68
APPLICATION DATE	-
APPLICATION TYPE	Conditional purchase of lands for grazing
DISTRICT	Avon
LOT NO.	21973
SIZE	340.25 acres



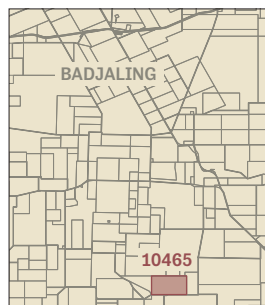
THOMAS KICKETT

APPLICATION NO.	1683/48
APPLICATION DATE	1 January 1894
APPLICATION TYPE	Conditional purchase of land with residence
DISTRICT	Avon
LOT NO.	21193
SIZE	100 acres



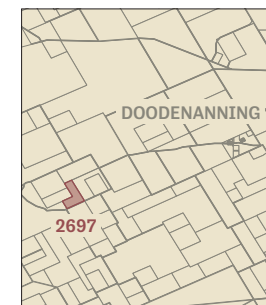
JOHN KICKETT

APPLICATION NO.	36533/55
APPLICATION DATE	-
APPLICATION TYPE	Conditional purchase of land with residence
DISTRICT	Avon
LOT NO.	10456
SIZE	400 acres



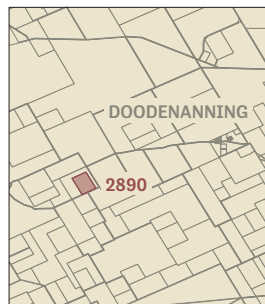
THOMAS KICKETT

APPLICATION NO.	3318/48
APPLICATION DATE	27 July 1897
APPLICATION TYPE	Conditional purchase of land with residence
DISTRICT	Avon
LOT NO.	2697
SIZE	100 acres



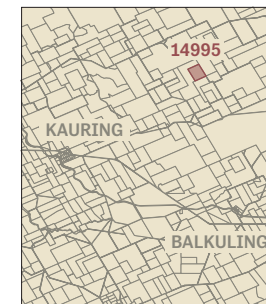
THOMAS KICKETT

APPLICATION NO. 7596/55
APPLICATION DATE 15 October 1903
APPLICATION TYPE Conditional purchase of land with residence
DISTRICT Avon
LOT NO. 2890
SIZE 100 acres



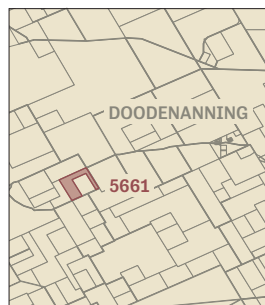
THOMAS KICKETT

APPLICATION NO. 13238/74
APPLICATION DATE 24 September 1909
APPLICATION TYPE Free homestead farm
DISTRICT Avon
LOT NO. 14995
SIZE 160 acres



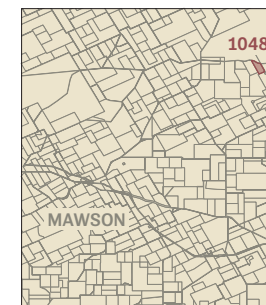
THOMAS KICKETT

APPLICATION NO. 8057/55
APPLICATION DATE 15 October 1903
APPLICATION TYPE Conditional purchase of land with residence
DISTRICT Avon
LOT NO. 5661
SIZE 148 acres



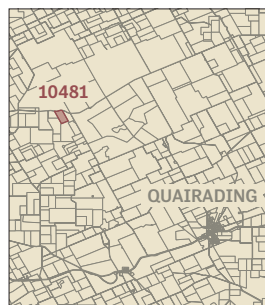
THOMAS KICKETT

APPLICATION NO. 22994/55
APPLICATION DATE -
APPLICATION TYPE Conditional purchase of land with residence
DISTRICT Avon
LOT NO. 10482
SIZE 100 acres



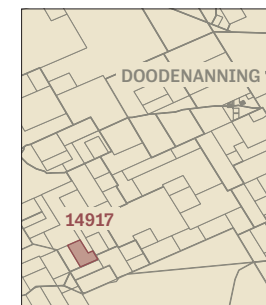
THOMAS KICKETT

APPLICATION NO. 12373/74
APPLICATION DATE 19 March 1909
APPLICATION TYPE Free homestead farm
DISTRICT Avon
LOT NO. 10481
SIZE 160 acres



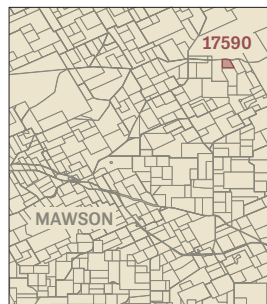
THOMAS KICKETT

APPLICATION NO. 23840/55
APPLICATION DATE -
APPLICATION TYPE Conditional purchase of land with residence
DISTRICT Avon
LOT NO. 14917
SIZE 137.5 acres



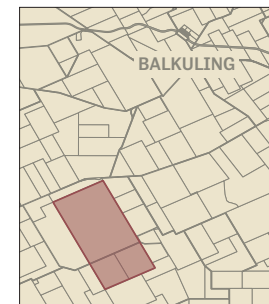
THOMAS KICKETT

APPLICATION NO. 28137/55
APPLICATION DATE -
APPLICATION TYPE Conditional purchase of land with residence
DISTRICT Avon
LOT NO. 17590
SIZE 100 acres



YOMBITCH ('JAMES') KICKETT

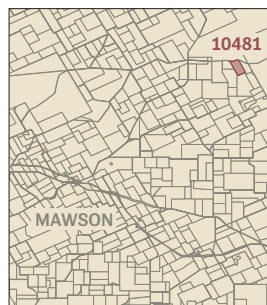
APPLICATION NO. 1558/48
APPLICATION DATE 23 September 1893
APPLICATION TYPE Conditional purchase of land with residence
DISTRICT Avon
LOT NO. -
SIZE 100 acres



Approximate location of lease shown.

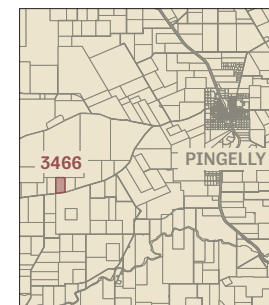
THOMAS KICKETT

APPLICATION NO. 31351/55
APPLICATION DATE -
APPLICATION TYPE Conditional purchase of land with residence
DISTRICT Avon
LOT NO. 10481
SIZE 160 acres



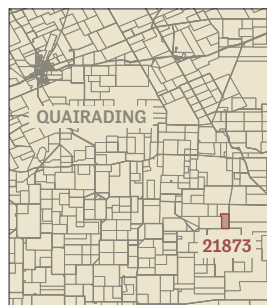
KIPPIN

APPLICATION NO. 154/42
APPLICATION DATE 17 February 1900
APPLICATION TYPE Land comprised in a reserve
DISTRICT Avon
LOT NO. 3466
SIZE 100 acres



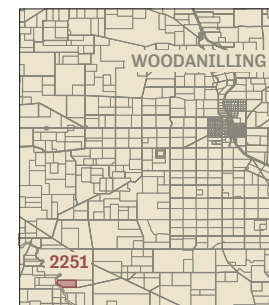
THOMAS KICKETT

APPLICATION NO. 22516/74
APPLICATION DATE 1 January 1919
APPLICATION TYPE Free homestead farm
DISTRICT Avon
LOT NO. 21873
SIZE 160 acres



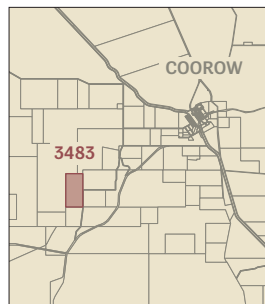
KIPPIN

APPLICATION NO. 3613/74
APPLICATION DATE 7 September 1903
APPLICATION TYPE Free homestead farm
DISTRICT Kojonup
LOT NO. 2251
SIZE 160 acres



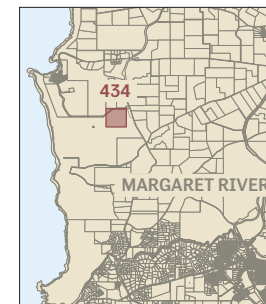
MARY LATHAM

APPLICATION NO.	6148/56
APPLICATION DATE	-
APPLICATION TYPE	Conditional purchase of land without residence
DISTRICT	Victoria
LOT NO.	3483
SIZE	201.5 acres



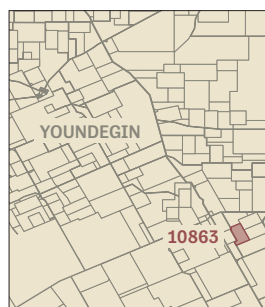
ELIAS LOWE

APPLICATION NO.	3453/74
APPLICATION DATE	12 August 1903
APPLICATION TYPE	Free homestead farm
DISTRICT	Sussex
LOT NO.	434
SIZE	160 acres



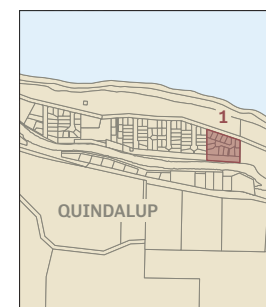
AUBREY LAWRENCE

APPLICATION NO.	9997/74
APPLICATION DATE	8 January 1908
APPLICATION TYPE	Free homestead farm
DISTRICT	Avon
LOT NO.	-
SIZE	160 acres



JAMES ALBERT LOWE

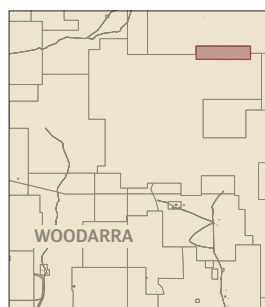
APPLICATION NO.	130/88
APPLICATION DATE	20 July 1899
APPLICATION TYPE	Lease of working men's blocks
DISTRICT	Sussex
LOT NO.	1
SIZE	160 acres



Approximate location of lease shown.

NELLIE NULLAGINE LOOK

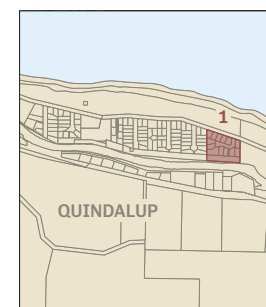
APPLICATION NO.	2305/102
APPLICATION DATE	2 May 1904
APPLICATION TYPE	Pastoral lease
DISTRICT	Yelina
LOT NO.	N/A
SIZE	64,000 acres



Approximate location of lease shown.

JAMES ALBERT LOWE

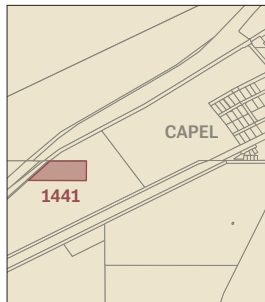
APPLICATION NO.	141/88
APPLICATION DATE	18 December 1899
APPLICATION TYPE	Lease of working men's blocks
DISTRICT	Sussex
LOT NO.	1
SIZE	-



Approximate location of lease shown.

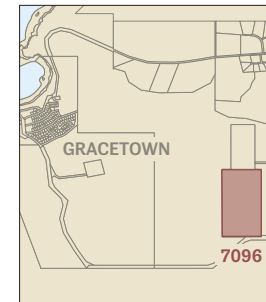
ROBERT LOWE

APPLICATION NO. 1632/60
APPLICATION DATE -
APPLICATION TYPE Conditional purchase of Crown lands
DISTRICT Wellington
LOT NO. 1441
SIZE 10 acres



SARAH LOWE

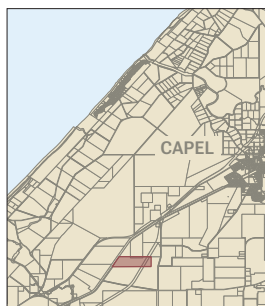
APPLICATION NO. 951/55
APPLICATION DATE 7 February 1900
APPLICATION TYPE Conditional purchase of land with residence
DISTRICT Sussex
LOT NO. 7096
SIZE 100 acres



Approximate location of lease shown.

ROBERT LOWE

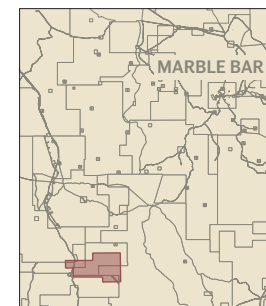
APPLICATION NO. 3639/74
APPLICATION DATE 28 November 1903
APPLICATION TYPE Free homestead farm
DISTRICT Nelson
LOT NO. -
SIZE 160 acres



Approximate location of lease shown.

ALICK MACKAY

APPLICATION NO. 2591/96
APPLICATION DATE -
APPLICATION TYPE Pastoral lease
DISTRICT Forrest
LOT NO. N/A
SIZE 110,000 acres



Approximate location of lease shown.

SARAH LOWE

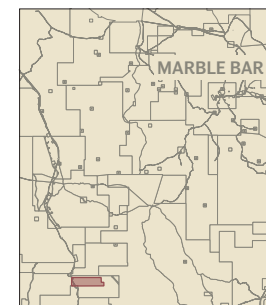
APPLICATION NO. 4680/48
APPLICATION DATE 25 July 1898
APPLICATION TYPE Conditional purchase of land with residence
DISTRICT Sussex
LOT NO. 309
SIZE 100 acres



Approximate location of lease shown.

ALICK MACKAY

APPLICATION NO. 3709/96
APPLICATION DATE -
APPLICATION TYPE Pastoral lease
DISTRICT Forrest
LOT NO. N/A
SIZE 28,534 acres



Approximate location of lease shown.

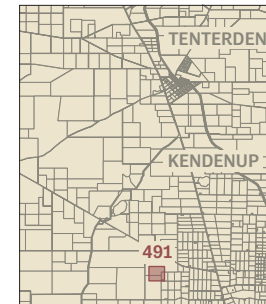
CHARLES MALLARD

APPLICATION NO. 7823/68
APPLICATION DATE 18 June 1912
APPLICATION TYPE Conditional purchase of lands for grazing
DISTRICT Victoria
LOT NO. 6697
SIZE 950 acres



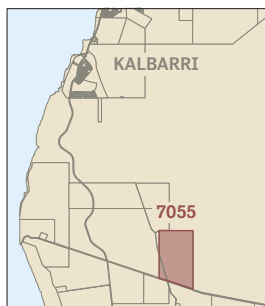
PHILLIP MASON

APPLICATION NO. 10782/74
APPLICATION DATE 9 June 1908
APPLICATION TYPE Free homestead farm
DISTRICT Hay
LOT NO. 491
SIZE 160 acres



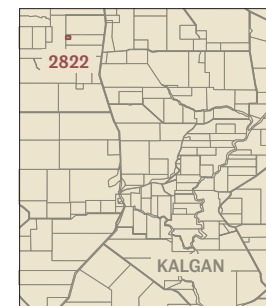
CHARLES MALLARD

APPLICATION NO. 12846/68
APPLICATION DATE -
APPLICATION TYPE Conditional purchase of lands for grazing
DISTRICT Victoria
LOT NO. 7055
SIZE 1,743 acres



WILLIAM MASON

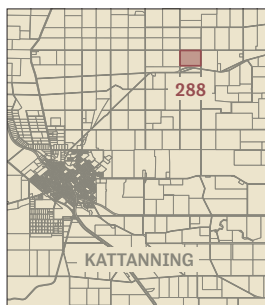
APPLICATION NO. 324/60
APPLICATION DATE -
APPLICATION TYPE Conditional purchase of Crown lands
DISTRICT Plantagenet
LOT NO. 2822
SIZE -



Approximate location of lease shown.

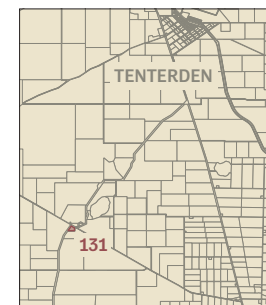
JOHN MARR

APPLICATION NO. 850/74
APPLICATION DATE 12 November 1900
APPLICATION TYPE Free homestead farm
DISTRICT Kojonup
LOT NO. 288
SIZE 160 acres



WILLIAM MASON

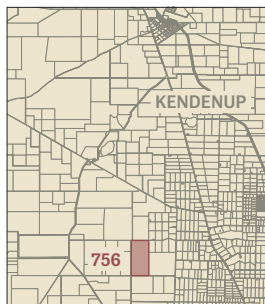
APPLICATION NO. 629/60
APPLICATION DATE 12 January 1904
APPLICATION TYPE Conditional purchase of Crown lands
DISTRICT Hay
LOT NO. 131
SIZE 10 acres



WILLIAM MASON

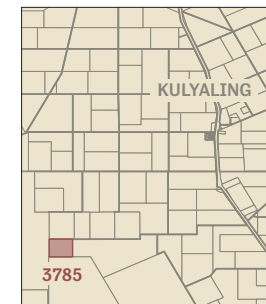
APPLICATION NO. 30472/55
APPLICATION DATE -
APPLICATION TYPE Conditional purchase of land with residence
DISTRICT Plantagenet
LOT NO. 756
SIZE 675 acres

Financial assistance for lease improvements provided through the Soldier Settlement Scheme following service in World War I.



JOHN McGUIRE

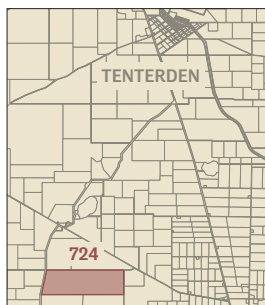
APPLICATION NO. 2490/55
APPLICATION DATE 15 July 1901
APPLICATION TYPE Conditional purchase of land with residence
DISTRICT Avon
LOT NO. 3785
SIZE 100 acres



WILLIAM MASON

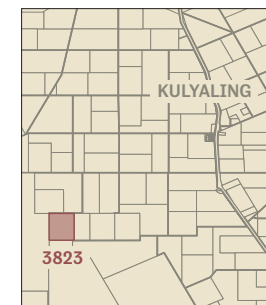
APPLICATION NO. 5580/68
APPLICATION DATE 16 July 1909
APPLICATION TYPE Conditional purchase of lands for grazing
DISTRICT Hay
LOT NO. 724
SIZE 1,000 acres

Financial assistance for lease improvements provided through the Soldier Settlement Scheme following service in World War I.



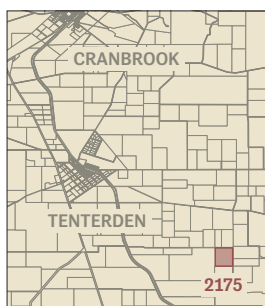
JOHN McGUIRE

APPLICATION NO. 1113/74
APPLICATION DATE 14 September 1902
APPLICATION TYPE Free homestead farm
DISTRICT Avon
LOT NO. 3823
SIZE 160 acres



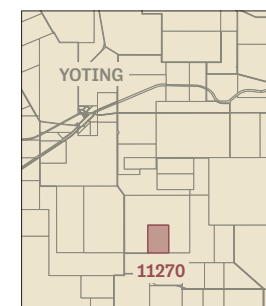
WILLIAM MASON (Jnr.)

APPLICATION NO. 11164/74
APPLICATION DATE 20 January 1909
APPLICATION TYPE Free homestead farm
DISTRICT Plantagenet
LOT NO. 2175
SIZE 160 acres



FREDERICK CARANET DAVID MEAD

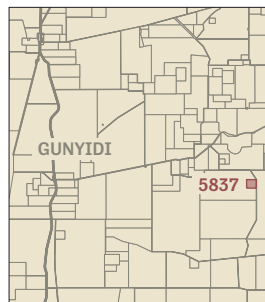
APPLICATION NO. 13267/74
APPLICATION DATE 25 September 1909
APPLICATION TYPE Free homestead farm
DISTRICT Avon
LOT NO. 11270
SIZE 160 acres



JACK MICKEL

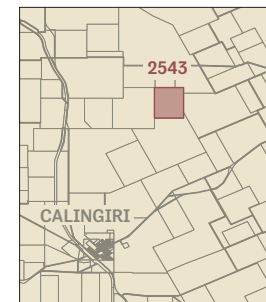
APPLICATION NO. 19201/74
APPLICATION DATE -
APPLICATION TYPE Free homestead farm
DISTRICT Victoria
LOT NO. 5837
SIZE 160 acres

Approximate location of lease shown.



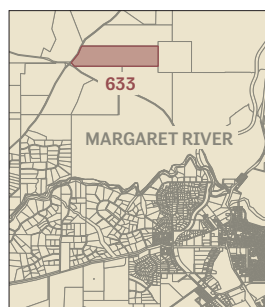
LUCAS MOODY

APPLICATION NO. 11949/55
APPLICATION DATE -
APPLICATION TYPE Conditional purchase of land with residence
DISTRICT Melbourne
LOT NO. 2543
SIZE 160 acres



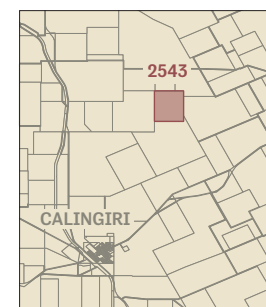
FREDRICK MILLER

APPLICATION NO. 9144/74
APPLICATION DATE -
APPLICATION TYPE Free homestead farm
DISTRICT Sussex
LOT NO. 633
SIZE 158 acres



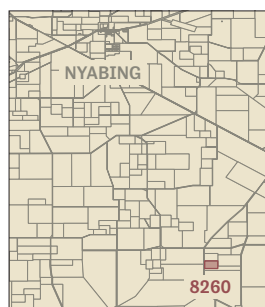
LUCAS MOODY

APPLICATION NO. 20124/74
APPLICATION DATE -
APPLICATION TYPE Free homestead farm
DISTRICT Melbourne
LOT NO. 2543
SIZE 160 acres



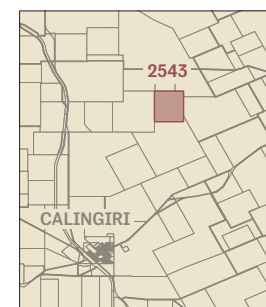
AUGUSTUS MINDAMARRA

APPLICATION NO. 25669/74
APPLICATION DATE 10 April 1927
APPLICATION TYPE Free homestead farm
DISTRICT Kojonup
LOT NO. 8260
SIZE 160 acres



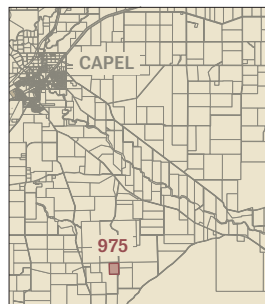
LUCAS MOODY

APPLICATION NO. 34522/55
APPLICATION DATE 6 March 1914
APPLICATION TYPE Conditional purchase of land with residence
DISTRICT Melbourne
LOT NO. 2543
SIZE 40 acres



LUCAS MOODY

APPLICATION NO. 20124/74
APPLICATION DATE 6 March 1914
APPLICATION TYPE Free homestead farm
DISTRICT Wellington
LOT NO. 975
SIZE 160 acres



ALFRED MUNRO

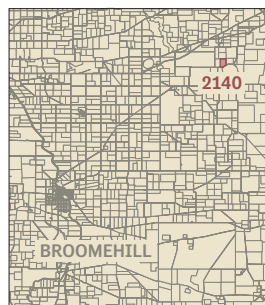
APPLICATION NO. 505/95
APPLICATION DATE 15 July 1910
APPLICATION TYPE Pastoral lease
DISTRICT Esperance
LOT NO. N/A
SIZE 20,000 acres

Approximate location of lease shown.



MORICH

APPLICATION NO. 3352/74
APPLICATION DATE 27 July 1903
APPLICATION TYPE Free homestead farm
DISTRICT Kojonup
LOT NO. 2140
SIZE 160 acres



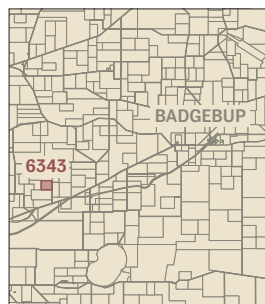
ALFRED MUNRO

APPLICATION NO. 19241/74
APPLICATION DATE 18 June 1913
APPLICATION TYPE Free homestead farm
DISTRICT Esperance
LOT NO. 1281
SIZE 160 acres



MORICH

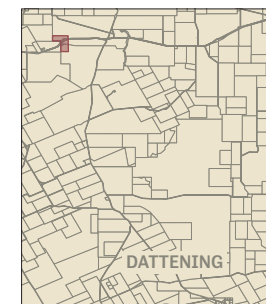
APPLICATION NO. 27833/55
APPLICATION DATE c. 1910
APPLICATION TYPE Conditional purchase of land with residence
DISTRICT Kojonup
LOT NO. 6343
SIZE 100 acres



JACK NARKLE

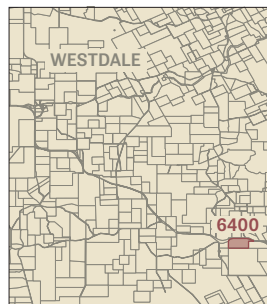
APPLICATION NO. 2090/74
APPLICATION DATE 8 December 1902
APPLICATION TYPE Free homestead farm
DISTRICT Avon
LOT NO. -
SIZE -

Application submitted under Jack 'Narclé'.
 Approximate location of lease shown.



JACK NARKLE

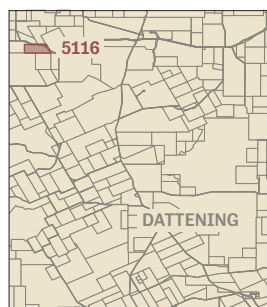
APPLICATION NO.	8004/55
APPLICATION DATE	27 November 1903
APPLICATION TYPE	Conditional purchase of land with residence
DISTRICT	Avon
LOT NO.	6400
SIZE	100 acres



Application submitted under Jack 'Narckle'.
Approximate location of lease shown.

JOHN NARKLE

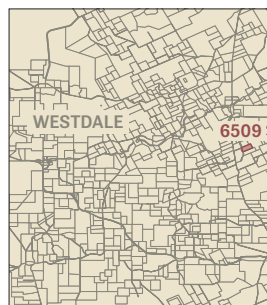
APPLICATION NO.	3126/74
APPLICATION DATE	8 July 1903
APPLICATION TYPE	Free homestead farm
DISTRICT	Avon
LOT NO.	5116
SIZE	160 acres



Application submitted under John 'Narckle'.

JOHN NARKLE

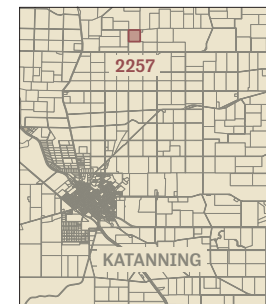
APPLICATION NO.	10037/55
APPLICATION DATE	12 July 1902
APPLICATION TYPE	Conditional purchase of land with residence
DISTRICT	Avon
LOT NO.	6509
SIZE	100 acres



Application submitted under John 'Narckle'.

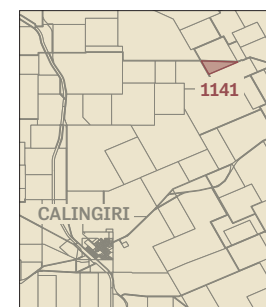
WILLIAM NARIELL

APPLICATION NO.	7215/55
APPLICATION DATE	11 September 1903
APPLICATION TYPE	Conditional purchase of land with residence
DISTRICT	Kojonup
LOT NO.	2257
SIZE	150 acres



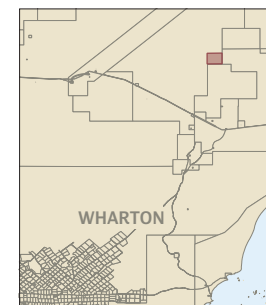
PAUL NARRIER

APPLICATION NO.	159/42
APPLICATION DATE	30 October 1899
APPLICATION TYPE	Land comprised in a reserve
DISTRICT	Melbourne
LOT NO.	1141
SIZE	200 acres



MURRAY NEWMAN

APPLICATION NO.	1178/95
APPLICATION DATE	23 April 1923
APPLICATION TYPE	Pastoral lease
DISTRICT	Balladonia
LOT NO.	N/A
SIZE	20,000 acres



Approximate location of lease shown.

SAMUEL NEWMAN

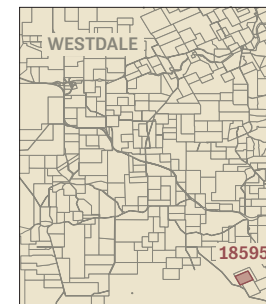
APPLICATION NO. 1298/95
APPLICATION DATE 31 August 1927
APPLICATION TYPE Pastoral lease
DISTRICT Giles
LOT NO. N/A
SIZE 20,000 acres

Approximate location of lease shown.



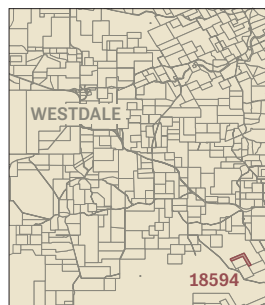
JOHN NINYETTE

APPLICATION NO. 16952/74
APPLICATION DATE 15 June 1911
APPLICATION TYPE Free homestead farm
DISTRICT Avon
LOT NO. 18595
SIZE 160 acres



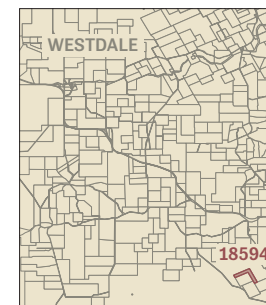
ERNEST NINYETTE

APPLICATION NO. 689/68
APPLICATION DATE -
APPLICATION TYPE Conditional purchase of lands for grazing
DISTRICT Avon
LOT NO. 18594
SIZE -



JOHN NINYETTE

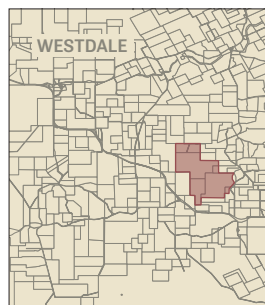
APPLICATION NO. 29760/55
APPLICATION DATE -
APPLICATION TYPE Conditional purchase of land with residence
DISTRICT Avon
LOT NO. 18594
SIZE 100 acres



JACK NINYETTE

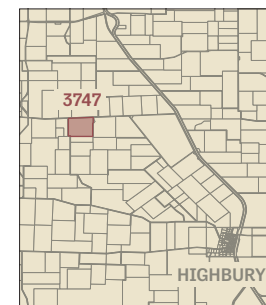
APPLICATION NO. 3847/93
APPLICATION DATE -
APPLICATION TYPE Pastoral Lease
DISTRICT Avon
LOT NO. N/A
SIZE 3,000 acres

Approximate location of lease shown.



JOHN NINYETTE (Jnr.)

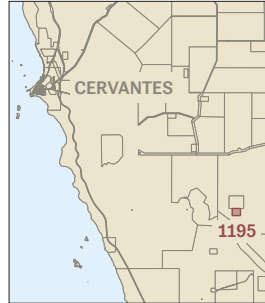
APPLICATION NO. 24879/74
APPLICATION DATE 22 January 1926
APPLICATION TYPE Free homestead farm
DISTRICT Williams
LOT NO. 3747
SIZE 160 acres



THOMAS NITAL

APPLICATION NO. 1684/74
APPLICATION DATE 9 October 1902
APPLICATION TYPE Free homestead farm
DISTRICT Melbourne
LOT NO. 1195
SIZE 160 acres

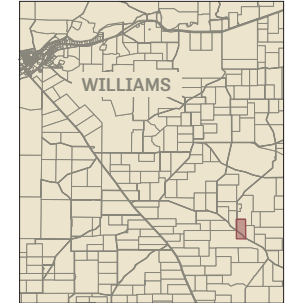
Joint application with George Anderson.



ALEXANDER NORMAN

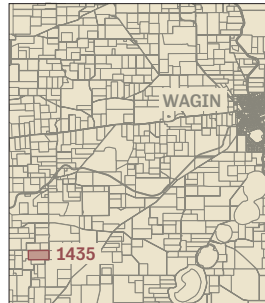
APPLICATION NO. 452/66
APPLICATION DATE 14 November 1887
APPLICATION TYPE Pastoral lease
DISTRICT Williams
LOT NO. N/A
SIZE 4,000 acres

Approximate location of lease shown.



ALEXANDER NORMAN

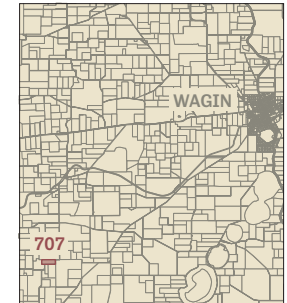
APPLICATION NO. 28/F
APPLICATION DATE -
APPLICATION TYPE Conditional purchase
DISTRICT Williams
LOT NO. 1435
SIZE 300 acres



ALEXANDER NORMAN

APPLICATION NO. 608/15
APPLICATION DATE 1 March 1897
APPLICATION TYPE Free homestead farm
DISTRICT Williams
LOT NO. 707
SIZE 160 acres

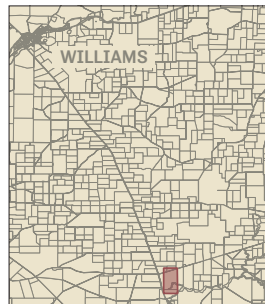
Application cancelled on 8 March 1897 as the adjoining lot (277) was already held by the applicant.



ALEXANDER NORMAN

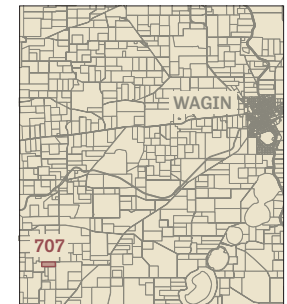
APPLICATION NO. 403/66
APPLICATION DATE 16 October 1887
APPLICATION TYPE Pastoral lease
DISTRICT Williams
LOT NO. N/A
SIZE 4,000 acres

Approximate location of lease shown.



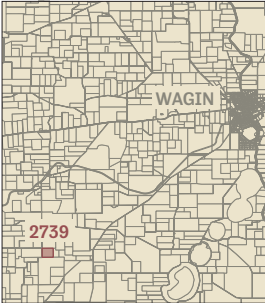
ALEXANDER NORMAN

APPLICATION NO. 3468/48
APPLICATION DATE 7 August 1897
APPLICATION TYPE Conditional purchase of land with residence
DISTRICT Williams
LOT NO. 707
SIZE 100 acres



ALEXANDER NORMAN

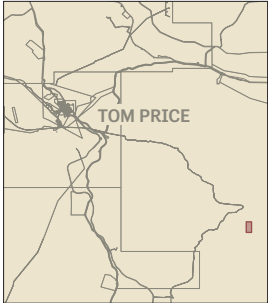
APPLICATION NO.	2535/74
APPLICATION DATE	13 April 1903
APPLICATION TYPE	Free homestead farm
DISTRICT	Williams
LOT NO.	2739
SIZE	160 acres



PAUL STEWART O'BRIEN

APPLICATION NO.	2109/96
APPLICATION DATE	22 May 1918
APPLICATION TYPE	Pastoral lease
DISTRICT	Windell
LOT NO.	N/A
SIZE	20,000 acres

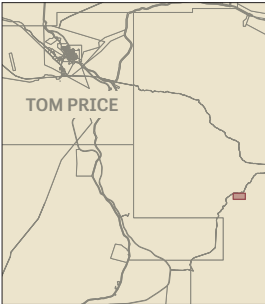
Approximate location of lease shown.



PAUL STEWART O'BRIEN

APPLICATION NO.	1264/96
APPLICATION DATE	-
APPLICATION TYPE	Pastoral lease
DISTRICT	Windell
LOT NO.	N/A
SIZE	40,000 acres

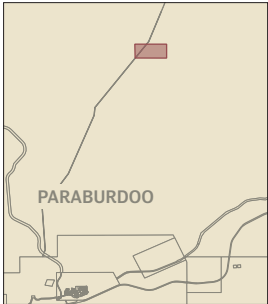
Approximate location of lease shown.



PAUL STEWART O'BRIEN

APPLICATION NO.	2110/96
APPLICATION DATE	22 May 1918
APPLICATION TYPE	Pastoral lease
DISTRICT	Windell
LOT NO.	N/A
SIZE	20,000 acres

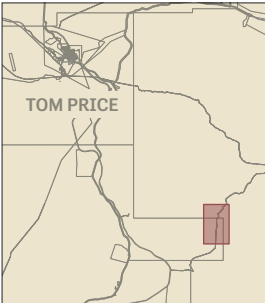
Approximate location of lease shown.



PAUL STEWART O'BRIEN

APPLICATION NO.	1445/96
APPLICATION DATE	-
APPLICATION TYPE	Pastoral lease
DISTRICT	Windell
LOT NO.	N/A
SIZE	20,000 acres


Approximate location of lease shown.



PAUL STEWART O'BRIEN

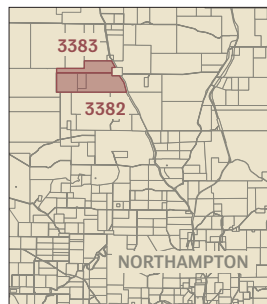
APPLICATION NO.	3621/96
APPLICATION DATE	7 April 1926
APPLICATION TYPE	Pastoral lease
DISTRICT	Windell
LOT NO.	N/A
SIZE	32,000 acres

Location of lease not found.



JOHN OGILVIE

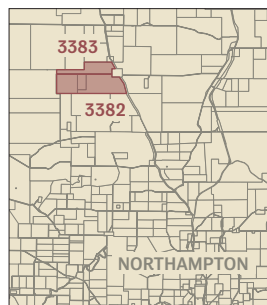
APPLICATION NO.	8450/68
APPLICATION DATE	8 April 1913
APPLICATION TYPE	Conditional purchase of lands for grazing
DISTRICT	Victoria
LOT NO.	3382 and 3383
SIZE	1,640 acres



Approximate location of lease shown.

JOHN OGILVIE

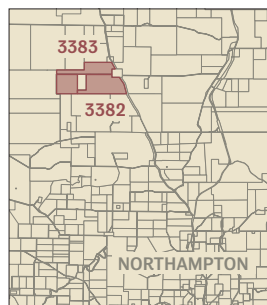
APPLICATION NO.	34334/55
APPLICATION DATE	8 April 1913
APPLICATION TYPE	Conditional purchase of land with residence
DISTRICT	Victoria
LOT NO.	3382 and 3383
SIZE	200 acres



Approximate location of lease shown.

JOHN OGILVIE

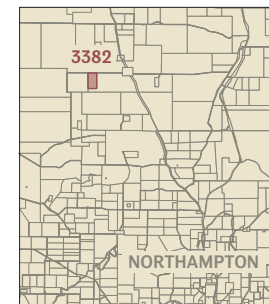
APPLICATION NO.	10197/68
APPLICATION DATE	18 October 1917
APPLICATION TYPE	Conditional purchase of lands for grazing
DISTRICT	Victoria
LOT NO.	Portion of 3382 and 3383
SIZE	1,840 acres



Financial assistance for lease improvements provided through the Soldier Settlement Scheme following service in World War I.

JOHN OGILVIE

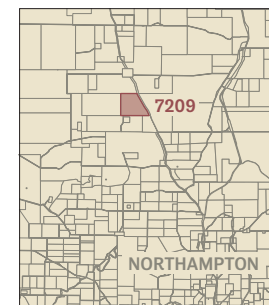
APPLICATION NO.	19335/74
APPLICATION DATE	-
APPLICATION TYPE	Free homestead farm
DISTRICT	Victoria
LOT NO.	Portion of 3382
SIZE	160 acres



Financial assistance for lease improvements provided through the Soldier Settlement Scheme following service in World War I.

JOHN OGILVIE

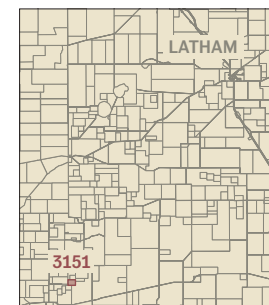
APPLICATION NO.	38356/55
APPLICATION DATE	4 January 1921
APPLICATION TYPE	Conditional purchase of land with residence
DISTRICT	Victoria
LOT NO.	7209
SIZE	-



Financial assistance for lease improvements provided through the Soldier Settlement Scheme following service in World War I.

MARY OLIVER

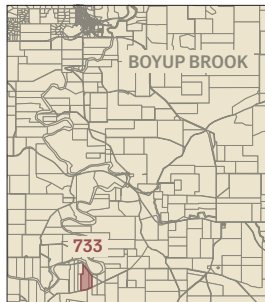
APPLICATION NO.	7771/74
APPLICATION DATE	28 December 1905
APPLICATION TYPE	Free homestead farm
DISTRICT	Victoria
LOT NO.	3151
SIZE	160 acres



HENRY PARFITT

APPLICATION NO. 2083/74
APPLICATION DATE 15 March 1901
APPLICATION TYPE Free homestead farm
DISTRICT Nelson
LOT NO. 733
SIZE 160 acres

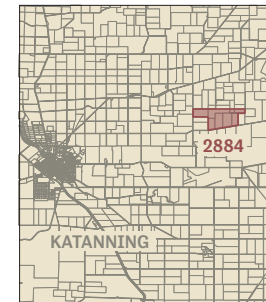
Approximate location of lease shown.



DAVID PENNY

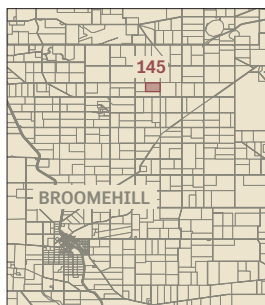
APPLICATION NO. 1742/68
APPLICATION DATE 14 August 1903
APPLICATION TYPE Conditional purchase of lands for grazing
DISTRICT Kojonup
LOT NO. 2884
SIZE 940 acres

Approximate location of lease shown.



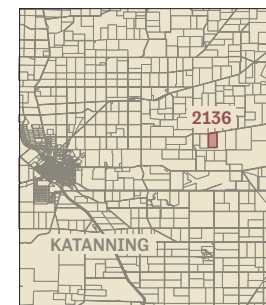
DAVID PENNY

APPLICATION NO. 1768/74
APPLICATION DATE 4 September 1902
APPLICATION TYPE Free homestead farm
DISTRICT Kojonup
LOT NO. 145
SIZE 160 acres



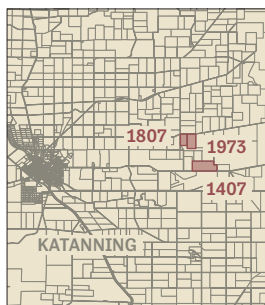
DAVID PENNY

APPLICATION NO. 3358/74
APPLICATION DATE 25 July 1903
APPLICATION TYPE Free homestead farm
DISTRICT Kojonup
LOT NO. 2136
SIZE 160 acres



DAVID PENNY

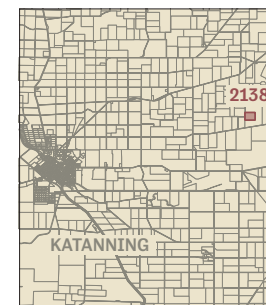
APPLICATION NO. 1741/68
APPLICATION DATE 14 August 1903
APPLICATION TYPE Conditional purchase of lands for grazing
DISTRICT Kojonup
LOT NO. A portion of 2782, 1407, 1807 and 1973
SIZE 1,200 acres



Approximate location of lease shown.

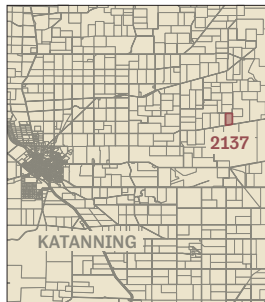
DAVID PENNY

APPLICATION NO. 6671/55
APPLICATION DATE 25 July 1903
APPLICATION TYPE Conditional purchase of land with residence
DISTRICT Kojonup
LOT NO. 2138
SIZE 100 acres



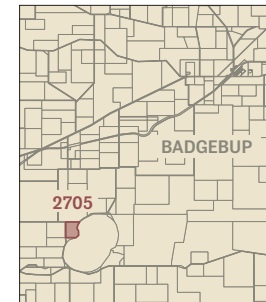
DAVID PENNY

APPLICATION NO. 6672/55
APPLICATION DATE 25 July 1903
APPLICATION TYPE Conditional purchase of land with residence
DISTRICT Kojonup
LOT NO. 2137
SIZE 100 acres



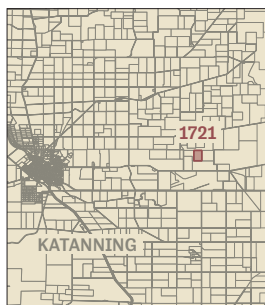
JOHN PENNY

APPLICATION NO. 9546/55
APPLICATION DATE 11 May 1904
APPLICATION TYPE Conditional purchase of land with residence
DISTRICT Kojonup
LOT NO. 2705
SIZE 100 acres



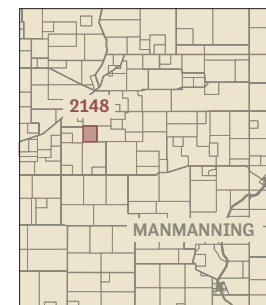
DAVID PENNY

APPLICATION NO. 6889/55
APPLICATION DATE 14 August 1903
APPLICATION TYPE Conditional purchase of land with residence
DISTRICT Kojonup
LOT NO. 1721
SIZE 100 acres



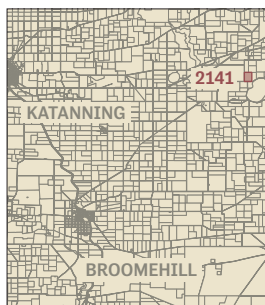
HENRY CHARLES PHILLIPS

APPLICATION NO. 18815/68
APPLICATION DATE -
APPLICATION TYPE Conditional purchase of lands for grazing
DISTRICT Ninghan
LOT NO. 2148
SIZE 664 acres



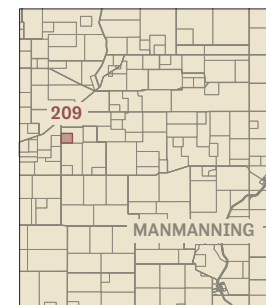
JOHN PENNY

APPLICATION NO. 3353/74
APPLICATION DATE 29 July 1903
APPLICATION TYPE Free homestead farm
DISTRICT Kojonup
LOT NO. 2141
SIZE 160 acres



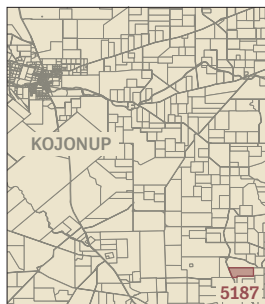
HENRY CHARLES PHILLIPS

APPLICATION NO. 24491/74
APPLICATION DATE -
APPLICATION TYPE Free homestead farm
DISTRICT Ninghan
LOT NO. 209
SIZE 160 acres



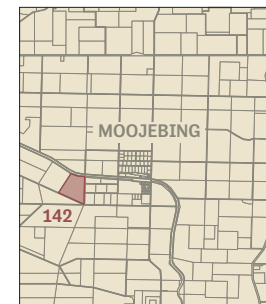
JOHN PICKETT

APPLICATION NO. 10863/68
APPLICATION DATE -
APPLICATION TYPE Conditional purchase of lands for grazing
DISTRICT Kojonup
LOT NO. 5187
SIZE 406 acres



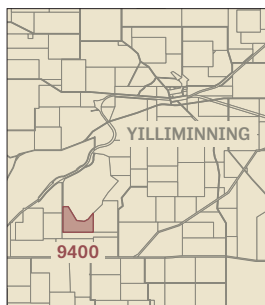
TIMOTHY QUARTERMAINE

APPLICATION NO. 395/15
APPLICATION DATE 3 August 1896
APPLICATION TYPE Free homestead farm
DISTRICT Kojonup
LOT NO. 142
SIZE 106 acres



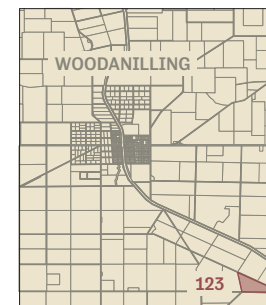
JOHN PICKETT

APPLICATION NO. 13169/74
APPLICATION DATE 8 September 1909
APPLICATION TYPE Free homestead farm
DISTRICT Williams
LOT NO. 9400
SIZE 160 acres



TIMOTHY QUARTERMAINE

APPLICATION NO. 723/46
APPLICATION DATE 3 August 1896
APPLICATION TYPE Conditional purchase of land with residence
DISTRICT Kojonup
LOT NO. 123
SIZE 85 acres



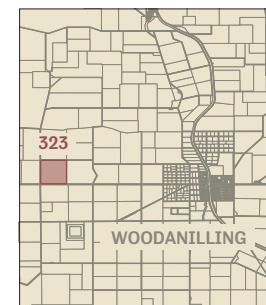
CHARLES PONAN

APPLICATION NO. 8076/55
APPLICATION DATE 9 December 1903
APPLICATION TYPE Conditional purchase of land with residence
DISTRICT -
LOT NO. -
SIZE -



TIMOTHY QUARTERMAINE

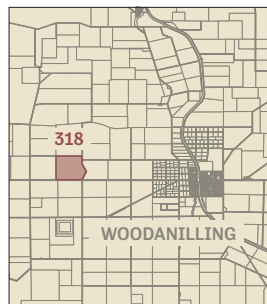
APPLICATION NO. 516/55
APPLICATION DATE 26 June 1899
APPLICATION TYPE Conditional purchase of land with residence
DISTRICT Kojonup
LOT NO. 323
SIZE 222 acres



Location of lease not found.

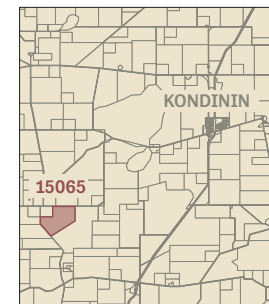
TIMOTHY QUARTERMAINE

APPLICATION NO. 5071/55
APPLICATION DATE 2 February 1903
APPLICATION TYPE Conditional purchase of land with residence
DISTRICT Kojonup
LOT NO. 318
SIZE 234 acres



ALFRED CHARLES RAWSON

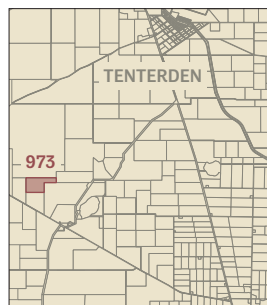
APPLICATION NO. 27601/55
APPLICATION DATE -
APPLICATION TYPE Conditional purchase of land with residence
DISTRICT Avon
LOT NO. 15065
SIZE 836 acres



Financial assistance for lease improvements provided through the Soldier Settlement Scheme following service in World War I.

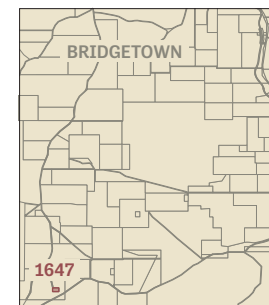
ALFRED CHARLES RAWSON

APPLICATION NO. 14553/74
APPLICATION DATE 3 May 1910
APPLICATION TYPE Free homestead farm
DISTRICT Plantagenet
LOT NO. -
SIZE 160 acres



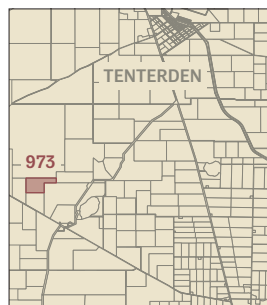
JOHN REGAN

APPLICATION NO. 698/60
APPLICATION DATE 3 September 1904
APPLICATION TYPE Conditional purchase of Crown lands
DISTRICT Nelson
LOT NO. 1647
SIZE 5 acres



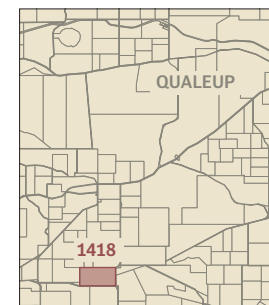
ALFRED CHARLES RAWSON

APPLICATION NO. 14643/74
APPLICATION DATE 6 May 1910
APPLICATION TYPE Free homestead farm
DISTRICT Hay
LOT NO. -
SIZE 160 acres



GEORGE RILEY

APPLICATION NO. 1221/48
APPLICATION DATE 5 October 1892
APPLICATION TYPE Conditional purchase of land with residence
DISTRICT Nelson
LOT NO. 1418
SIZE 400 acres

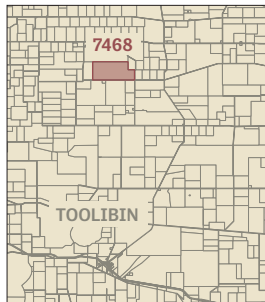


Joint application with William Riley.

GEORGE RILEY

APPLICATION NO. 20068/74
APPLICATION DATE 5 February 1914
APPLICATION TYPE Free homestead farm
DISTRICT Williams
LOT NO. 7468
SIZE 160 acres

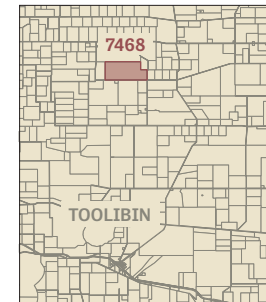
Application for joint ownership with Percy Riley.



PERCY RILEY

APPLICATION NO. 20067/74
APPLICATION DATE 10 February 1914
APPLICATION TYPE Free homestead farm
DISTRICT Williams
LOT NO. 7468
SIZE 160 acres

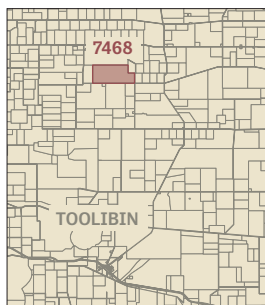
Application for joint ownership with George Riley.



GEORGE RILEY

APPLICATION NO. 34688/55
APPLICATION DATE 10 December 1914
APPLICATION TYPE Conditional purchase of land with residence
DISTRICT Williams
LOT NO. 7468
SIZE 428 acres

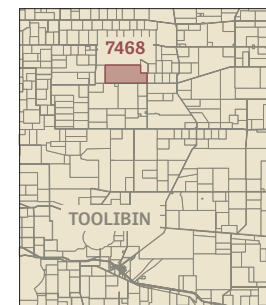
Joint application with Percy Riley.



PERCY RILEY

APPLICATION NO. 34688/55
APPLICATION DATE 10 December 1914
APPLICATION TYPE Conditional purchase of land with residence
DISTRICT Williams
LOT NO. 7468
SIZE 428 acres

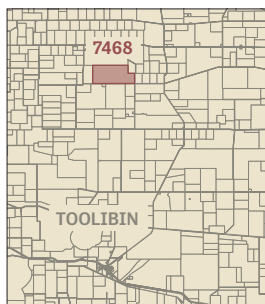
Joint application with George Riley.



GEORGE RILEY

APPLICATION NO. 9012/68
APPLICATION DATE 5 February 1918
APPLICATION TYPE Conditional purchase of lands for grazing
DISTRICT Williams
LOT NO. 7468
SIZE 466 acres

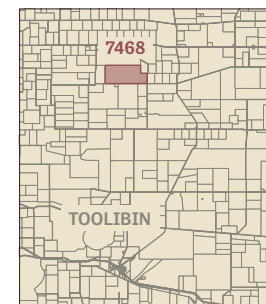
Joint application with Percy Riley.



PERCY RILEY

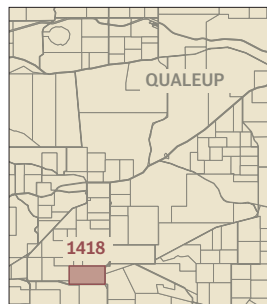
APPLICATION NO. 9012/68
APPLICATION DATE 5 February 1918
APPLICATION TYPE Conditional purchase of lands for grazing
DISTRICT Williams
LOT NO. 7468
SIZE 466 acres

Joint application with George Riley.



WILLIAM RILEY

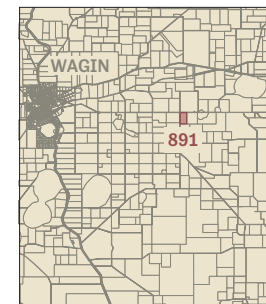
APPLICATION NO.	1221/48
APPLICATION DATE	5 October 1892
APPLICATION TYPE	Conditional purchase of land with residence
DISTRICT	Nelson
LOT NO.	1418
SIZE	400 acres



Joint application with George Riley.

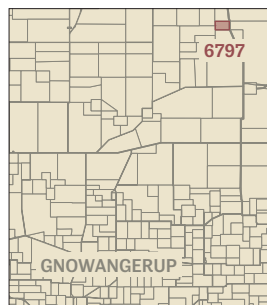
MARK RING

APPLICATION NO.	9790/55
APPLICATION DATE	11 June 1904
APPLICATION TYPE	Conditional purchase of land with residence
DISTRICT	Williams
LOT NO.	891
SIZE	100 acres



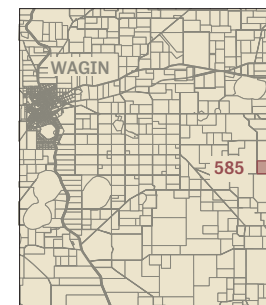
MARK RING

APPLICATION NO.	1145/68
APPLICATION DATE	-
APPLICATION TYPE	Conditional purchase of lands for grazing
DISTRICT	Kojonup
LOT NO.	6796
SIZE	123 acres



MICHAEL RING

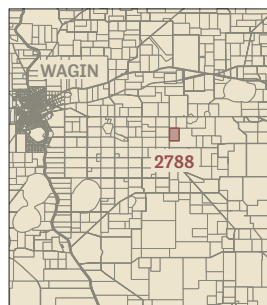
APPLICATION NO.	3268/48
APPLICATION DATE	9 July 1897
APPLICATION TYPE	Conditional purchase of land with residence
DISTRICT	Williams
LOT NO.	585
SIZE	100 acres



Approximate location of lease shown.

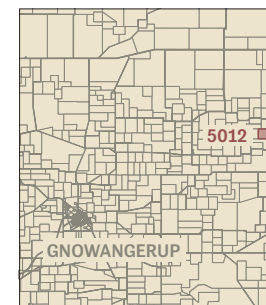
MARK RING

APPLICATION NO.	2602/74
APPLICATION DATE	17 April 1903
APPLICATION TYPE	Free homestead farm
DISTRICT	Williams
LOT NO.	2788
SIZE	160 acres



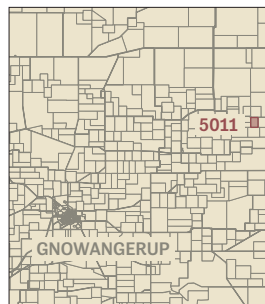
WILLIAM RING

APPLICATION NO.	11012/74
APPLICATION DATE	21 July 1908
APPLICATION TYPE	Free homestead farm
DISTRICT	Kojonup
LOT NO.	5012
SIZE	160 acres



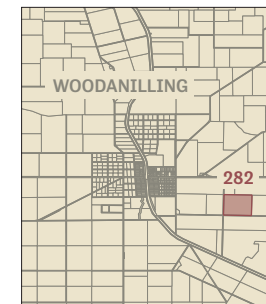
WILLIAM RING

APPLICATION NO. 21212/55
APPLICATION DATE 21 July 1908
APPLICATION TYPE Conditional purchase of land with residence
DISTRICT Kojonup
LOT NO. 5011
SIZE 100 acres



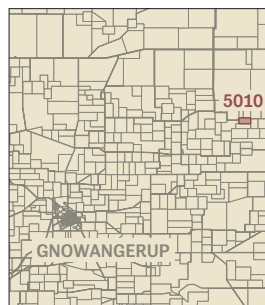
HENRY RODNEY

APPLICATION NO. 21433/55
APPLICATION DATE -
APPLICATION TYPE Conditional purchase of land with residence
DISTRICT Kojonup
LOT NO. 282
SIZE 148 acres



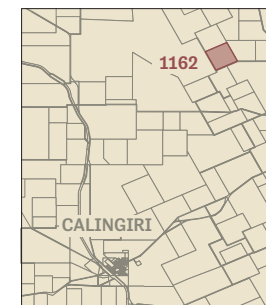
WILLIAM RING

APPLICATION NO. 21213/55
APPLICATION DATE 21 July 1908
APPLICATION TYPE Conditional purchase of land with residence
DISTRICT Kojonup
LOT NO. 5010
SIZE 100 acres



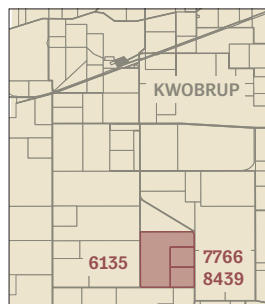
WILLIAM RYDER

APPLICATION NO. 942/74
APPLICATION DATE 28 February 1901
APPLICATION TYPE Free homestead farm
DISTRICT Melbourne
LOT NO. 1162
SIZE 160 acres



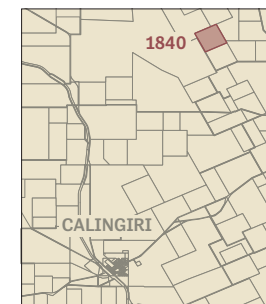
WILLIAM RING

APPLICATION NO. 30560/55
APPLICATION DATE -
APPLICATION TYPE Conditional purchase of land with residence
DISTRICT Kojonup
LOT NO. 6135, 7766 and 8439
SIZE 130 acres



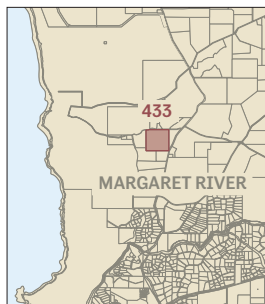
WILLIAM RYDER

APPLICATION NO. 22749/55
APPLICATION DATE -
APPLICATION TYPE Conditional purchase of land with residence
DISTRICT Melbourne
LOT NO. 1840
SIZE 160 acres



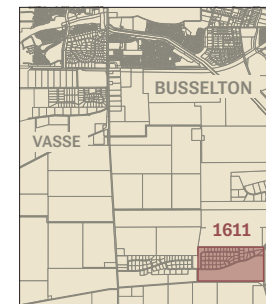
WILLIAM SAMBO

APPLICATION NO. 3452/74
APPLICATION DATE 12 August 1903
APPLICATION TYPE Free homestead farm
DISTRICT Sussex
LOT NO. 433
SIZE 160 acres



CHARLES HECTOR SAYERS

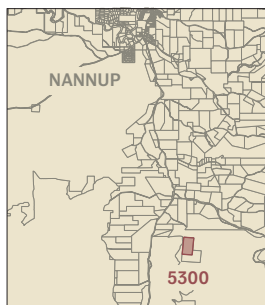
APPLICATION NO. 15956/68
APPLICATION DATE -
APPLICATION TYPE Conditional purchase of lands for grazing
DISTRICT Sussex
LOT NO. 1611
SIZE -



Approximate location of lease shown.

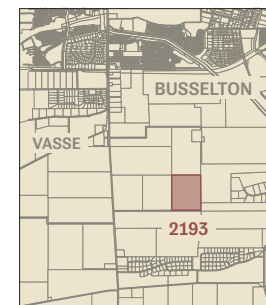
ALBERT HENRY SAYERS

APPLICATION NO. 12989/74
APPLICATION DATE 27 July 1909
APPLICATION TYPE Free homestead farm
DISTRICT Nelson
LOT NO. 5300
SIZE 160 acres



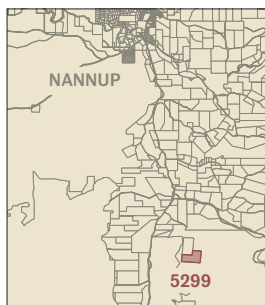
FREDERICK LESLIE SAYERS

APPLICATION NO. 2191/55
APPLICATION DATE -
APPLICATION TYPE Conditional purchase of land with residence
DISTRICT Sussex
LOT NO. 2193
SIZE -



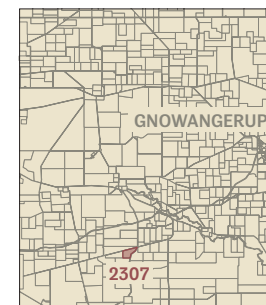
CHARLES HECTOR SAYERS

APPLICATION NO. 12990/74
APPLICATION DATE 27 July 1909
APPLICATION TYPE Free homestead farm
DISTRICT Nelson
LOT NO. 5299
SIZE 160 acres



JOHN THOMAS SEARLE

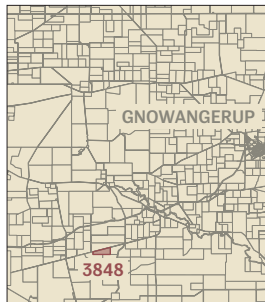
APPLICATION NO. 10859/74
APPLICATION DATE 23 June 1908
APPLICATION TYPE Free homestead farm
DISTRICT Plantagenet
LOT NO. 2307
SIZE 160 acres



MICHAEL HENRY SEARLE

APPLICATION NO. 20618/74
APPLICATION DATE 20 February 1915
APPLICATION TYPE Free homestead farm
DISTRICT Plantagenet
LOT NO. 3848
SIZE 160 acres

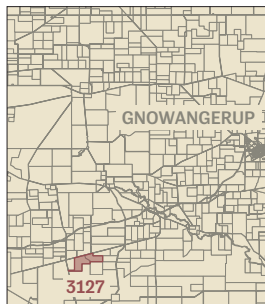
Financial assistance for lease improvements provided through the Soldier Settlement Scheme following service in World War I.



MICHAEL HENRY SEARLE

APPLICATION NO. 9586/68
APPLICATION DATE 26 July 1915
APPLICATION TYPE Conditional purchase of lands for grazing
DISTRICT Plantagenet
LOT NO. 3127
SIZE 500 acres

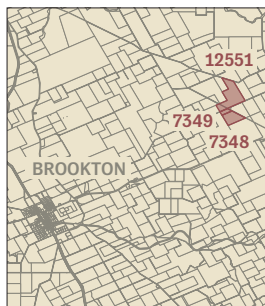
Financial assistance for lease improvements provided through the Soldier Settlement Scheme following service in World War I.



MICHAEL HENRY SEARLE

APPLICATION NO. 3662/68
APPLICATION DATE -
APPLICATION TYPE Conditional purchase of lands for grazing
DISTRICT Avon
LOT NO. 7348, 7349 and 12551
SIZE 578 acres

Financial assistance for lease improvements provided through the Soldier Settlement Scheme following service in World War I.



MICHAEL HENRY SEARLE

APPLICATION NO. 15633/55
APPLICATION DATE -
APPLICATION TYPE Conditional purchase of land with residence
DISTRICT Avon
LOT NO. 6191
SIZE 450 acres

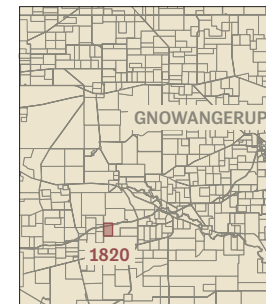
Financial assistance for lease improvements provided through the Soldier Settlement Scheme following service in World War I.



ROBERT CHARLES SEARLE

APPLICATION NO. 6771/74
APPLICATION DATE 31 May 1905
APPLICATION TYPE Free homestead farm
DISTRICT Plantagenet
LOT NO. 1820
SIZE 160 acres

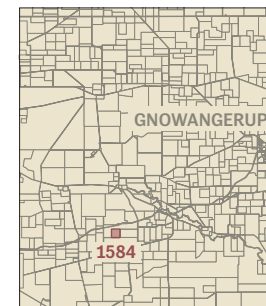
Approximate location of lease shown.



ROBERT CHARLES SEARLE

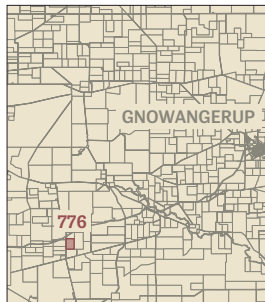
APPLICATION NO. 12902/55
APPLICATION DATE 29 May 1905
APPLICATION TYPE Conditional purchase of land with residence
DISTRICT Plantagenet
LOT NO. 1584
SIZE 100 acres

Approximate location of lease shown.



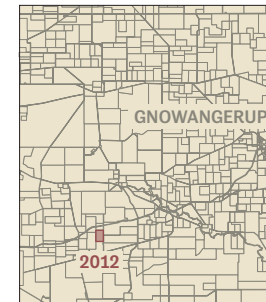
WILLIAM SEARLE

APPLICATION NO. 1561/15
APPLICATION DATE 21 June 1898
APPLICATION TYPE Free homestead farm
DISTRICT Plantagenet
LOT NO. 776
SIZE 160 acres



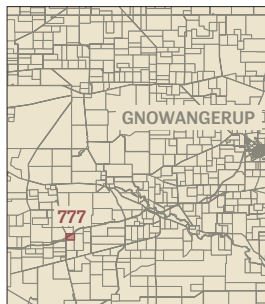
WILLIAM SEARLE

APPLICATION NO. 9343/74
APPLICATION DATE 26 June 1907
APPLICATION TYPE Free homestead farm
DISTRICT Plantagenet
LOT NO. 2012
SIZE 160 acres



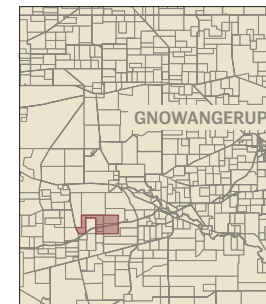
WILLIAM SEARLE

APPLICATION NO. 4555/48
APPLICATION DATE 23 June 1898
APPLICATION TYPE Conditional purchase of land with residence
DISTRICT Plantagenet
LOT NO. 777
SIZE 100 acres



WILLIAM SEARLE (Snr.)

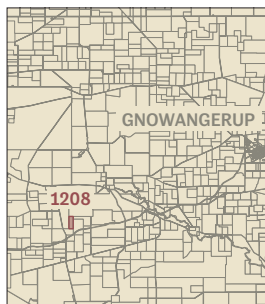
APPLICATION NO. 1088/68
APPLICATION DATE -
APPLICATION TYPE Conditional purchase of lands for grazing
DISTRICT Plantagenet
LOT NO. -
SIZE 188 acres



Approximate location of lease shown.

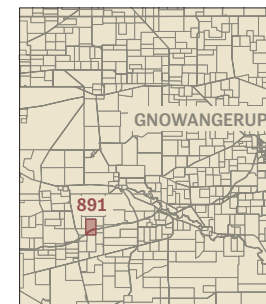
WILLIAM SEARLE

APPLICATION NO. 6538/55
APPLICATION DATE 13 July 1903
APPLICATION TYPE Conditional purchase of land with residence
DISTRICT Plantagenet
LOT NO. 1208
SIZE 100 acres



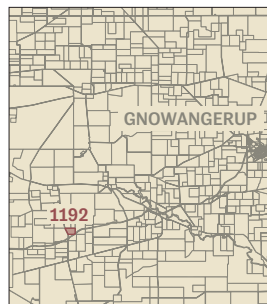
WILLIAM SEARLE (Jnr.)

APPLICATION NO. 314/55
APPLICATION DATE 1 March 1899
APPLICATION TYPE Conditional purchase of land with residence
DISTRICT Plantagenet
LOT NO. 891
SIZE 285 acres



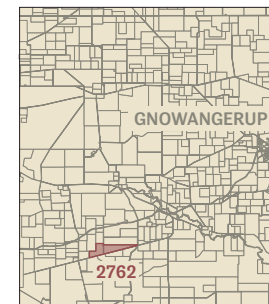
WILLIAM SEARLE (Jnr.)

APPLICATION NO. 6160/55
APPLICATION DATE 15 June 1903
APPLICATION TYPE Conditional purchase of land with residence
DISTRICT Plantagenet
LOT NO. 1192
SIZE 101 acres



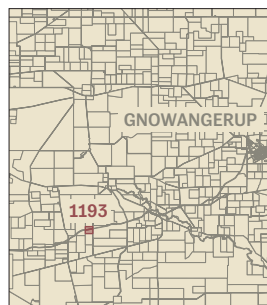
WILLIAM SEARLE (Jnr.)

APPLICATION NO. 5567/68
APPLICATION DATE 15 July 1909
APPLICATION TYPE Conditional purchase of lands for grazing
DISTRICT Plantagenet
LOT NO. 2762
SIZE 580 acres



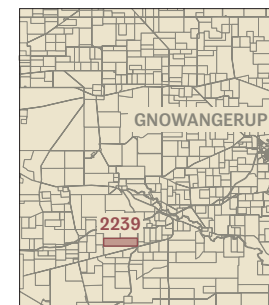
WILLIAM SEARLE (Jnr.)

APPLICATION NO. 6061/55
APPLICATION DATE 15 June 1903
APPLICATION TYPE Conditional purchase of land with residence
DISTRICT Plantagenet
LOT NO. 1193
SIZE 93.75 acres



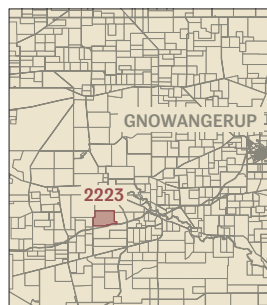
WILLIAM ROBERT JOHN SEARLE

APPLICATION NO. 4199/68
APPLICATION DATE 23 June 1908
APPLICATION TYPE Conditional purchase of lands for grazing
DISTRICT Plantagenet
LOT NO. 2239
SIZE 500 acres



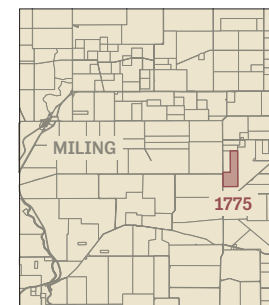
WILLIAM SEARLE (Jnr.)

APPLICATION NO. 4200/68
APPLICATION DATE 23 June 1908
APPLICATION TYPE Conditional purchase of lands for grazing
DISTRICT Plantagenet
LOT NO. 2223
SIZE 590 acres



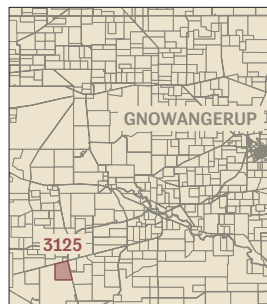
WILLIAM ROBERT JOHN SEARLE

APPLICATION NO. 4202/68
APPLICATION DATE -
APPLICATION TYPE Conditional purchase of lands for grazing
DISTRICT Melbourne
LOT NO. 1775
SIZE 590 acres



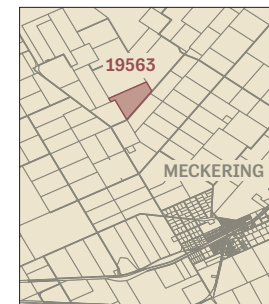
WILLIAM ROBERT JOHN SEARLE

APPLICATION NO. 9573/68
APPLICATION DATE 12 July 1915
APPLICATION TYPE Conditional purchase of lands for grazing
DISTRICT Plantagenet
LOT NO. 3125
SIZE 500 acres



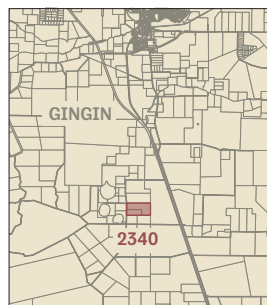
JAMES SHEHAN

APPLICATION NO. 15260/74
APPLICATION DATE 3 August 1910
APPLICATION TYPE Free homestead farm
DISTRICT Avon
LOT NO. 19563
SIZE 160 acres



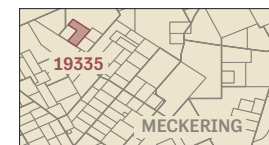
WILLIE SHAW

APPLICATION NO. 8948/74
APPLICATION DATE 16 January 1907
APPLICATION TYPE Free homestead farm
DISTRICT Swan
LOT NO. 2340
SIZE 160 acres



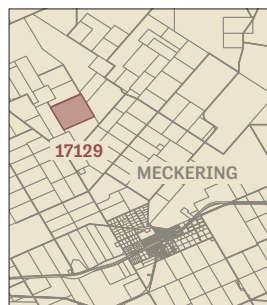
JAMES SHEHAN

APPLICATION NO. 7261/68
APPLICATION DATE 20 September 1911
APPLICATION TYPE Conditional purchase of lands for grazing
DISTRICT Avon
LOT NO. 9989 and 19335
SIZE 300 acres



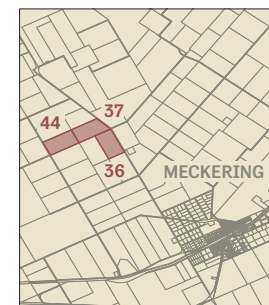
JAMES SHEHAN

APPLICATION NO. 27344/55
APPLICATION DATE 3 August 1910
APPLICATION TYPE Conditional purchase of land with residence
DISTRICT Avon
LOT NO. 17129
SIZE 300 acres



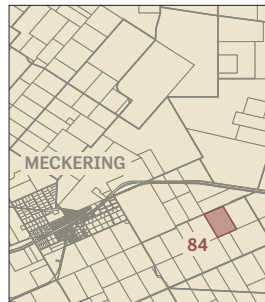
WILLIAM SHEHAN

APPLICATION NO. 619/46
APPLICATION DATE 29 November 1895
APPLICATION TYPE Conditional purchase of land with residence
DISTRICT Avon
LOT NO. 36, 37 and 44
SIZE 315 acres



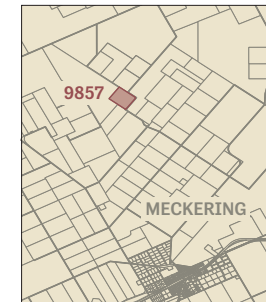
WILLIAM SHEHAN

APPLICATION NO. 1131/68
APPLICATION DATE -
APPLICATION TYPE Conditional purchase of lands for grazing
DISTRICT Avon
LOT NO. 84
SIZE 162 acres



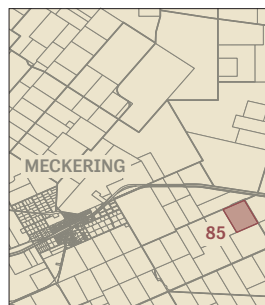
WILLIAM SHEHAN

APPLICATION NO. 34798/55
APPLICATION DATE -
APPLICATION TYPE Conditional purchase of land with residence
DISTRICT Avon
LOT NO. 9857
SIZE 150 acres



WILLIAM SHEHAN

APPLICATION NO. 2040/49
APPLICATION DATE -
APPLICATION TYPE Conditional purchase of land without residence
DISTRICT Avon
LOT NO. 85
SIZE 181 acres



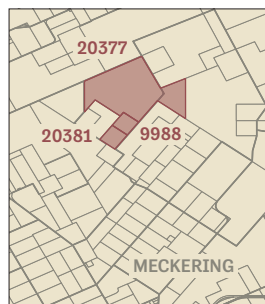
WILLIAM JAMES DOUGLAS SHEHAN

APPLICATION NO. 14868/68
APPLICATION DATE -
APPLICATION TYPE Conditional purchase of lands for grazing
DISTRICT Avon
LOT NO. 17350
SIZE 840 acres



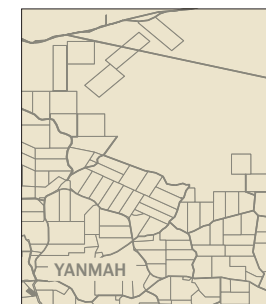
WILLIAM SHEHAN

APPLICATION NO. 8421/68
APPLICATION DATE -
APPLICATION TYPE Conditional purchase of lands for grazing
DISTRICT Avon
LOT NO. 9988, 20377 and 20381
SIZE 1435 acres



CHARLES SIMPSON

APPLICATION NO. 876/60
APPLICATION DATE -
APPLICATION TYPE Conditional purchase of Crown lands
DISTRICT Nelson
LOT NO. -
SIZE 10 acres

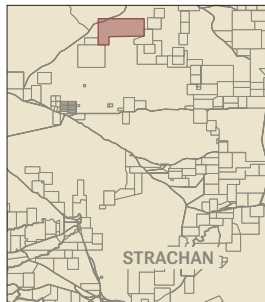


Joint application with William Jones.
 Approximate location of lease shown.

CHARLES SIMPSON

APPLICATION NO. 2310/66
APPLICATION DATE 16 November 1894
APPLICATION TYPE Pastoral lease
DISTRICT Nelson
LOT NO. N/A
SIZE 5,000 acres

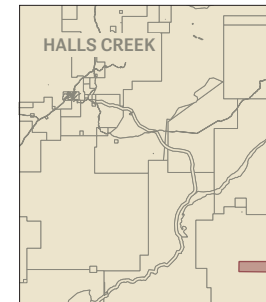
Approximate location of lease shown.



JACK SKEEN

APPLICATION NO. 2110/98
APPLICATION DATE -
APPLICATION TYPE Pastoral lease
DISTRICT Bulara
LOT NO. 550
SIZE 32,000 acres

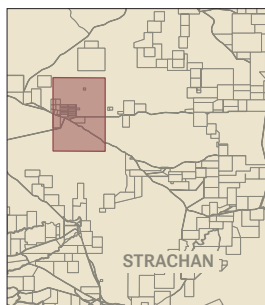
Approximate location of lease shown.



CHARLES SIMPSON

APPLICATION NO. 1951/66
APPLICATION DATE 29 October 1890
APPLICATION TYPE Pastoral lease
DISTRICT Nelson
LOT NO. N/A
SIZE 3,000 acres

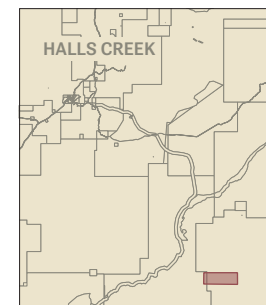
Approximate location of lease shown.



JACK SKEEN

APPLICATION NO. 2161/98
APPLICATION DATE -
APPLICATION TYPE Pastoral lease
DISTRICT Bulara
LOT NO. N/A
SIZE 30,720 acres

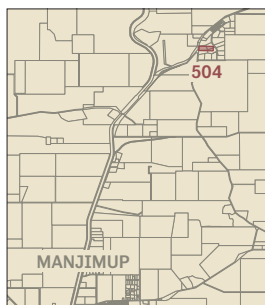
Approximate location of lease shown.



CHARLES SIMPSON

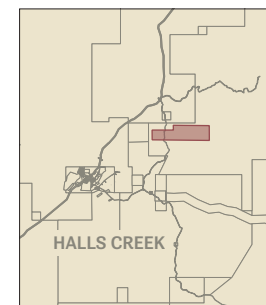
APPLICATION NO. 2298/48
APPLICATION DATE 21 January 1897
APPLICATION TYPE Conditional purchase of land with residence
DISTRICT Nelson
LOT NO. 504
SIZE 100 acres

Approximate location of lease shown.



JACK SKEEN

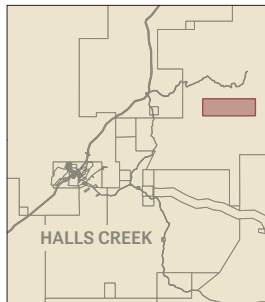
APPLICATION NO. 2226/98
APPLICATION DATE -
APPLICATION TYPE Pastoral lease
DISTRICT Bulara
LOT NO. N/A
SIZE 10,000 acres



JACK SKEEN

APPLICATION NO. 2233/98
APPLICATION DATE -
APPLICATION TYPE Pastoral lease
DISTRICT Luman
LOT NO. N/A
SIZE 40,000 acres

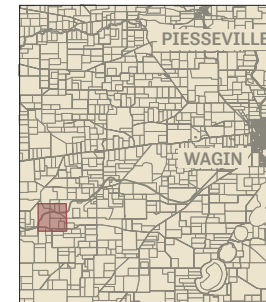
Approximate location of lease shown.



EDWARD SMITH

APPLICATION NO. 1531/66
APPLICATION DATE 16 February 1888
APPLICATION TYPE Pastoral lease
DISTRICT Williams
LOT NO. N/A
SIZE 4,000 acres


Approximate location of lease shown.



JACK SKEEN

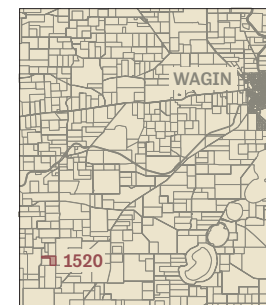
APPLICATION NO. 2240/98
APPLICATION DATE -
APPLICATION TYPE Pastoral lease
DISTRICT Bulara
LOT NO. N/A
SIZE 20,000 acres

Location of lease not found.



EDWARD SMITH

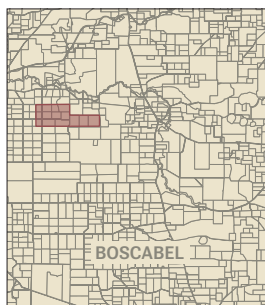
APPLICATION NO. 3427/55
APPLICATION DATE 14 March 1902
APPLICATION TYPE Conditional purchase of land with residence
DISTRICT Kojonup
LOT NO. 1520
SIZE 100 acres



EDWARD SMITH

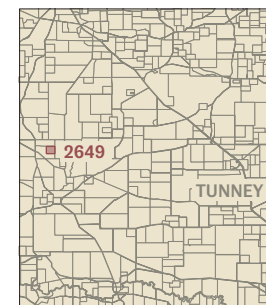
APPLICATION NO. 1387/66
APPLICATION DATE 16 February 1888
APPLICATION TYPE Pastoral lease
DISTRICT Kojonup
LOT NO. N/A
SIZE 5,000 acres

Approximate location of lease shown.



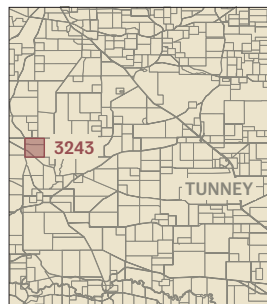
EDWARD SMITH

APPLICATION NO. 4113/74
APPLICATION DATE 30 November 1903
APPLICATION TYPE Free homestead farm
DISTRICT Kojonup
LOT NO. 2649
SIZE 160 acres



EDWARD SMITH

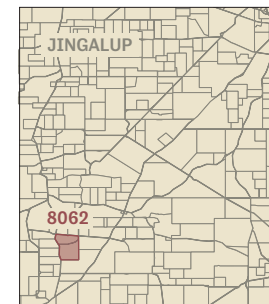
APPLICATION NO. 2564/68
APPLICATION DATE 10 July 1904
APPLICATION TYPE Conditional purchase of lands for grazing
DISTRICT Kojonup
LOT NO. 3243
SIZE 1,000 acres



Approximate location of lease shown.

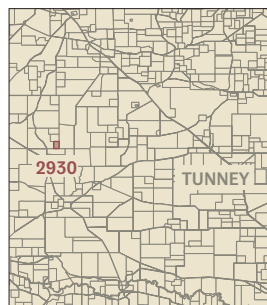
EDWARD SMITH

APPLICATION NO. 20695/68
APPLICATION DATE -
APPLICATION TYPE Conditional purchase of lands for grazing
DISTRICT Kojonup
LOT NO. 8062
SIZE 1,102 acres



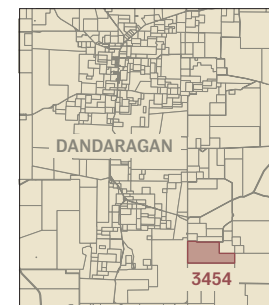
EDWARD SMITH

APPLICATION NO. 13184/55
APPLICATION DATE 21 June 1905
APPLICATION TYPE Conditional purchase of land with residence
DISTRICT Kojonup
LOT NO. 2930
SIZE 100 acres



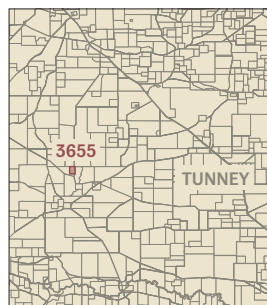
FRANK HERBERT SMITH

APPLICATION NO. 12371/68
APPLICATION DATE -
APPLICATION TYPE Conditional purchase of lands for grazing
DISTRICT Melbourne
LOT NO. 3454
SIZE 314 acres



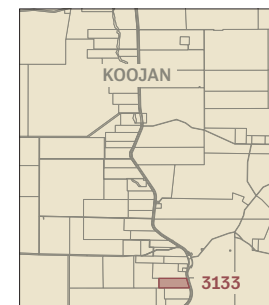
EDWARD SMITH

APPLICATION NO. 13448/55
APPLICATION DATE 11 July 1905
APPLICATION TYPE Conditional purchase of land with residence
DISTRICT Kojonup
LOT NO. 3655
SIZE 100 acres



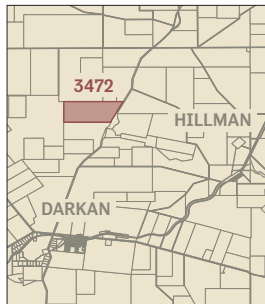
FRANK HERBERT SMITH

APPLICATION NO. 12489/68
APPLICATION DATE -
APPLICATION TYPE Conditional purchase of lands for grazing
DISTRICT Melbourne
LOT NO. 3133
SIZE 220 acres



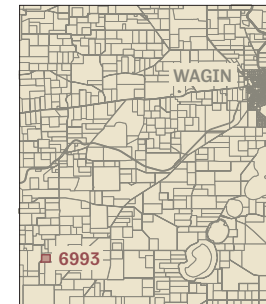
FRANK HERBERT SMITH

APPLICATION NO. 13168/68
APPLICATION DATE -
APPLICATION TYPE Conditional purchase of lands for grazing
DISTRICT Wellington
LOT NO. 3472
SIZE 485 acres



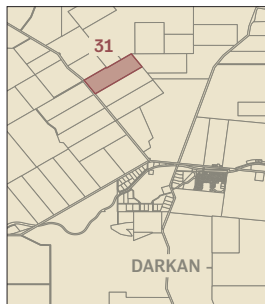
MARY ANN SMITH

APPLICATION NO. 1123/48
APPLICATION DATE 15 April 1892
APPLICATION TYPE Conditional purchase of land with residence
DISTRICT Kojonup
LOT NO. 6993
SIZE 100 acres



FRANK HERBERT SMITH

APPLICATION NO. 4818/74
APPLICATION DATE 19 April 1904
APPLICATION TYPE Free homestead farm
DISTRICT Wellington
LOT NO. 31
SIZE 160 acres



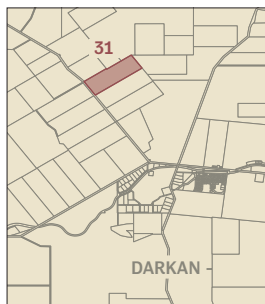
THOMAS SMITH

APPLICATION NO. 2023/68
APPLICATION DATE -
APPLICATION TYPE Conditional purchase of lands for grazing
DISTRICT Hay
LOT NO. 1243
SIZE 1,285 acres



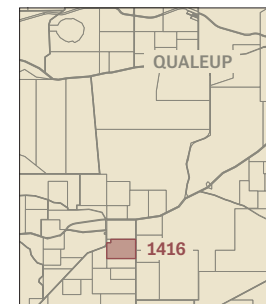
FRANK HERBERT SMITH

APPLICATION NO. 7772/74
APPLICATION DATE 20 December 1905
APPLICATION TYPE Free homestead farm
DISTRICT Wellington
LOT NO. 1969
SIZE 160 acres



EDWIN TENNER

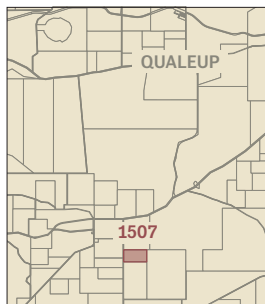
APPLICATION NO. 984/48
APPLICATION DATE 2 March 1892
APPLICATION TYPE Conditional purchase of land with residence
DISTRICT Nelson
LOT NO. 1416
SIZE 200 acres



Financial assistance for lease improvements provided through the Soldier Settlement Scheme following service in World War I.

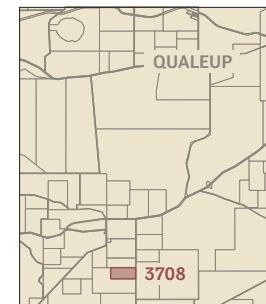
EDWIN TENNER

APPLICATION NO. 8500/55
APPLICATION DATE 25 January 1904
APPLICATION TYPE Conditional purchase of land with residence
DISTRICT Nelson
LOT NO. 1507
SIZE 100 acres



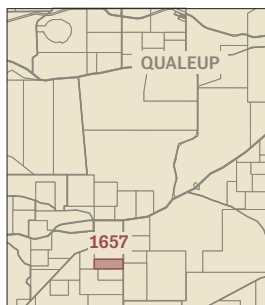
EDWIN TENNER

APPLICATION NO. 20554/55
APPLICATION DATE 21 April 1908
APPLICATION TYPE Conditional purchase of land with residence
DISTRICT Nelson
LOT NO. 3708
SIZE 100 acres



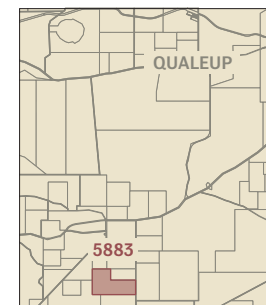
EDWIN TENNER

APPLICATION NO. 10637/55
APPLICATION DATE 9 September 1904
APPLICATION TYPE Conditional purchase of land with residence
DISTRICT Nelson
LOT NO. 1657
SIZE 100 acres



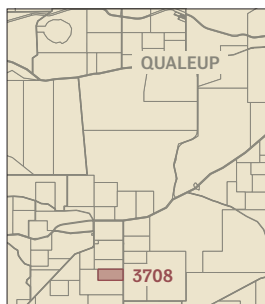
EDWIN TENNER

APPLICATION NO. 27028/55
APPLICATION DATE -
APPLICATION TYPE Conditional purchase of land with residence
DISTRICT Nelson
LOT NO. 5883
SIZE 300 acres



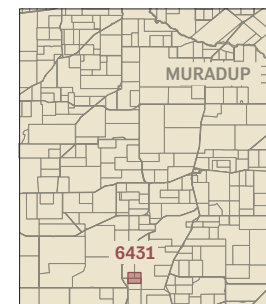
EDWIN TENNER

APPLICATION NO. 20456/55
APPLICATION DATE 6 April 1908
APPLICATION TYPE Conditional purchase of land with residence
DISTRICT Nelson
LOT NO. 3708
SIZE 100 acres



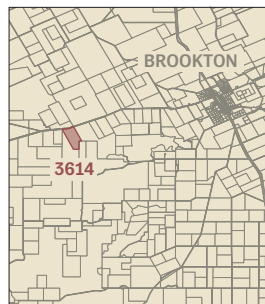
GEORDIE TILLINET

APPLICATION NO. 15388/74
APPLICATION DATE 19 August 1910
APPLICATION TYPE Free homestead farm
DISTRICT Kojonup
LOT NO. 6431
SIZE 160 acres



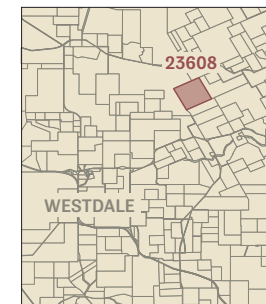
FRANK TOBY

APPLICATION NO. 832/74
APPLICATION DATE 3 November 1900
APPLICATION TYPE Free homestead farm
DISTRICT Avon
LOT NO. 3614
SIZE 160 acres



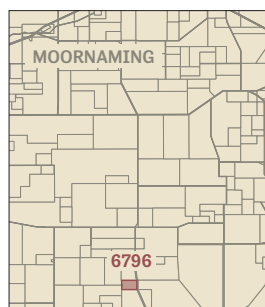
BEALE UGLE

APPLICATION NO. 18263/68
APPLICATION DATE -
APPLICATION TYPE Conditional purchase of lands for grazing
DISTRICT Avon
LOT NO. 23608
SIZE 500 acres



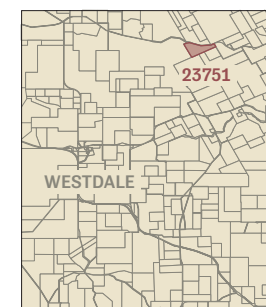
MAGGIE TUSSLER

APPLICATION NO. 22552/68
APPLICATION DATE -
APPLICATION TYPE Conditional purchase of lands for grazing
DISTRICT Kojonup
LOT NO. 6796
SIZE 123 acres



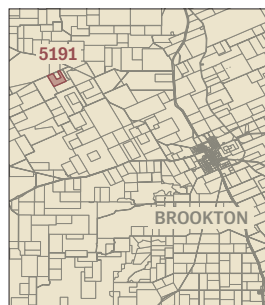
BEALE UGLE

APPLICATION NO. 19749/68
APPLICATION DATE -
APPLICATION TYPE Conditional purchase of lands for grazing
DISTRICT Avon
LOT NO. 23751
SIZE 171 acres



BEALE UGLE

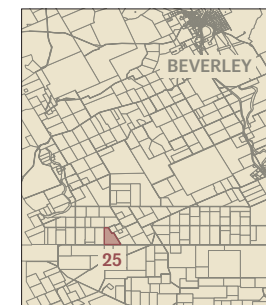
APPLICATION NO. 3065/74
APPLICATION DATE 26 September 1903
APPLICATION TYPE Free homestead farm
DISTRICT Avon
LOT NO. 5191
SIZE 160 acres



Application submitted under 'Biel Uckle'.

ROBERT UGLE

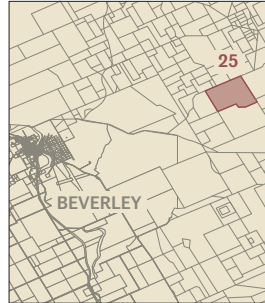
APPLICATION NO. 214/74
APPLICATION DATE 17 March 1899
APPLICATION TYPE Free homestead farm
DISTRICT Avon
LOT NO. 25
SIZE 160 acres



Application submitted under Robert 'Eugle'.

ROBERT UGLE

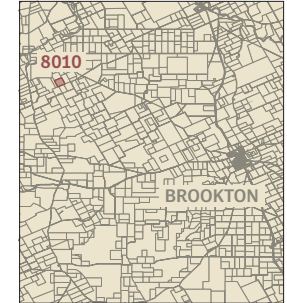
APPLICATION NO. 317/55
APPLICATION DATE 17 March 1899
APPLICATION TYPE Conditional purchase of land with residence
DISTRICT Avon
LOT NO. 25
SIZE 285 acres



Application submitted under Robert 'Eugle'.

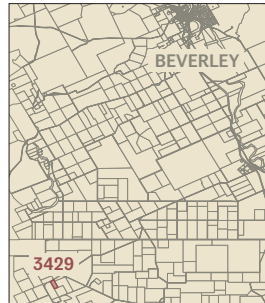
WILLIAM UGLE

APPLICATION NO. 7170/74
APPLICATION DATE 9 August 1905
APPLICATION TYPE Free homestead farm
DISTRICT Avon
LOT NO. 8010
SIZE 160 acres



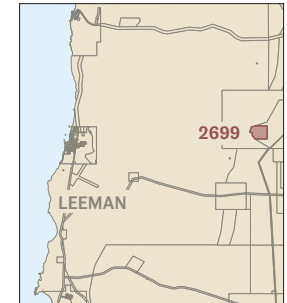
ROBERT UGLE

APPLICATION NO. 3677/55
APPLICATION DATE 16 June 1902
APPLICATION TYPE Conditional purchase of land with residence
DISTRICT Avon
LOT NO. 3429
SIZE 98 acres



EDWARD URQUHART

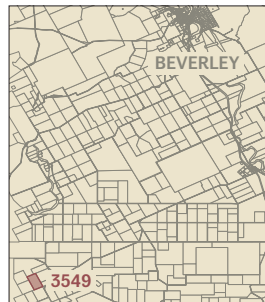
APPLICATION NO. 21573/68
APPLICATION DATE -
APPLICATION TYPE Conditional purchase of lands for grazing
DISTRICT Victoria
LOT NO. 2699
SIZE 1,443 acres



Financial assistance for lease improvements provided through the Soldier Settlement Scheme following service in World War I.

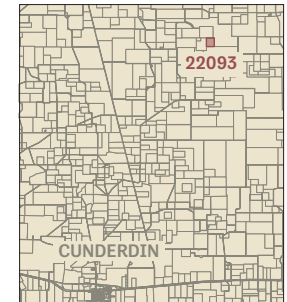
ROBERT UGLE

APPLICATION NO. 749/74
APPLICATION DATE 3 March 1903
APPLICATION TYPE Free homestead farm
DISTRICT Avon
LOT NO. 3549
SIZE 160 acres



EDWARD URQUHART

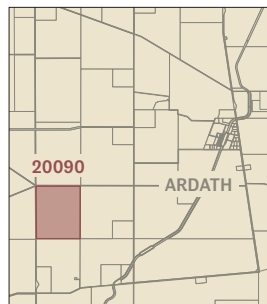
APPLICATION NO. 25484/74
APPLICATION DATE 10 April 1927
APPLICATION TYPE Free homestead farm
DISTRICT Avon
LOT NO. 22093
SIZE 160 acres



Financial assistance for lease improvements provided through the Soldier Settlement Scheme following service in World War I.

CLIFFORD GEORGE WEBSDALE

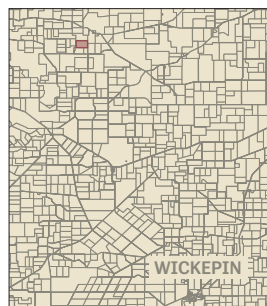
APPLICATION NO. 3932/68
APPLICATION DATE 31 August 1933
APPLICATION TYPE Conditional purchase of lands for grazing
DISTRICT Avon
LOT NO. 22090
SIZE 1000 acres



Lot 20090 was later reallocated as Lot 27457.

GEORGE WEBSDALE

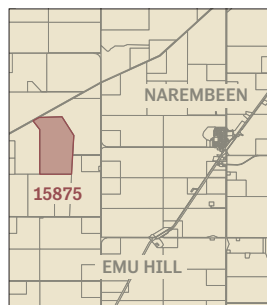
APPLICATION NO. 7302/74
APPLICATION DATE 5 September 1905
APPLICATION TYPE Free homestead farm
DISTRICT Avon
LOT NO. 13744 and 114417
SIZE 160 acres



Approximate location of lease shown.

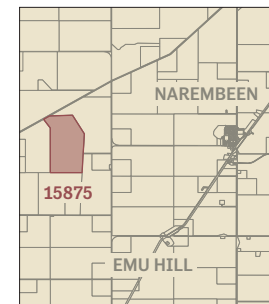
GEORGE HENRY WEBSDALE

APPLICATION NO. 20757/74
APPLICATION DATE 5 July 1915
APPLICATION TYPE Free homestead farm
DISTRICT Avon
LOT NO. 15875
SIZE 160 acres



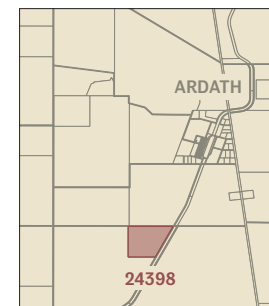
GEORGE HENRY WEBSDALE

APPLICATION NO. 35457/55
APPLICATION DATE 23 June 1915
APPLICATION TYPE Conditional purchase of land with residence
DISTRICT Avon
LOT NO. 15875
SIZE 932 acres



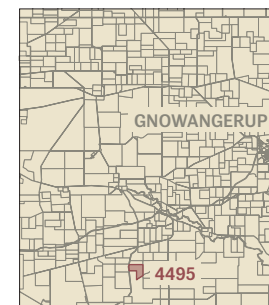
GEORGE HENRY WEBSDALE

APPLICATION NO. 24563/74
APPLICATION DATE 1 January 1919
APPLICATION TYPE Free homestead farm
DISTRICT Avon
LOT NO. 24398
SIZE 160 acres



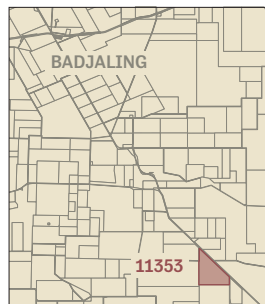
EDWARD WILLIAMS

APPLICATION NO. 987/68
APPLICATION DATE 25 February 1927
APPLICATION TYPE Conditional purchase of lands for grazing
DISTRICT Plantagenet
LOT NO. 4495
SIZE 160 acres



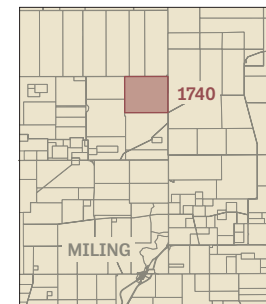
CHARLES WINMAR

APPLICATION NO. 17341/68
APPLICATION DATE -
APPLICATION TYPE Conditional purchase of lands for grazing
DISTRICT Avon
LOT NO. 11353
SIZE 415 acres



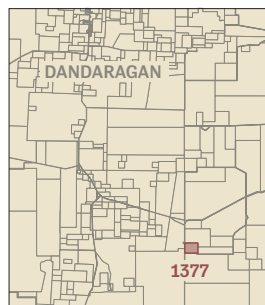
JAMES WYATT

APPLICATION NO. 4893/68
APPLICATION DATE 11 November 1908
APPLICATION TYPE Conditional purchase of lands for grazing
DISTRICT Melbourne
LOT NO. 1763
SIZE 500 acres



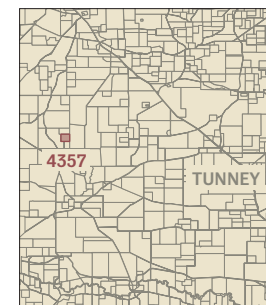
JAMES WYATT

APPLICATION NO. 7805/74
APPLICATION DATE 8 January 1906
APPLICATION TYPE Free homestead farm
DISTRICT Melbourne
LOT NO. 1377
SIZE 160 acres



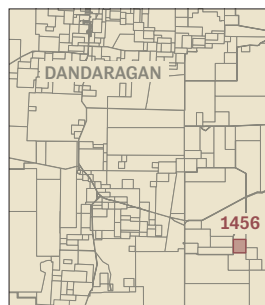
'FREDDY'

APPLICATION NO. 7019/74
APPLICATION DATE 13 July 1905
APPLICATION TYPE Free homestead farm
DISTRICT Kojonup
LOT NO. 4357
SIZE 160 acres



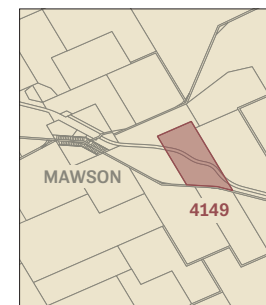
JAMES WYATT

APPLICATION NO. 16968/55
APPLICATION DATE c. 1906
APPLICATION TYPE Conditional purchase of land with residence
DISTRICT Melbourne
LOT NO. 1456
SIZE 200 acres



'MOIAKIN'

APPLICATION NO. 4239/55
APPLICATION DATE 15 September 1902
APPLICATION TYPE Conditional purchase of land with residence
DISTRICT Avon
LOT NO. 4149
SIZE 100 acres





Department of
Local Government, Sport
and Cultural Industries

